F-143-1


CONGLOMERATE
FINE CONGLOMERATE
65°
SANDSTONE
SANDSTONE
69°
55°
GRAY SANDSTONE
71°
TOP RED ASH VN.
BOT. RED ASH VEIN
No. 40 TUN'L. WEST
No. 11 TUN'L. WEST
D.D.H. 1969
No. 51 Tun. PROJ. East
TOP & BOT. ROSS VEINS
No. 28 TUN'L. WEST
BOT. BALTIMORE VEIN
No. 11 TUN'L. WEST
STRIPPED
ROAD
No. 56 T. Ext. East
DATUM~TIDE
19,000-S
18,000-S
17,000-S

F-143-1

F-143-1

F-143-1

WAN

S


STRIPPING
POLANDER DRIFT
STRIPPED
BOT. BALTIMORE VEIN
No. 11 SLOPE
No. 11 SLOPE
TOP ROSS VEIN
BOT. ROSS VEIN
No. 3 DRIFT WEST
No. 6 TUN'L. WEST
No. 3 SLOPE 1ST. WEST
No. 3 SLOPE 2ND. WEST
D.D.H. 978
TOP RED ASH VEIN
BOT. RED ASH VEIN
No. 8 TUN'L. W. GANGWAY
No. 14 SLOPE SLANT SLOPE
No. 7 TUN'L. WEST
No. 3 SLOPE 3RD. WEST
CTR.
No. 3 SLOPE 4TH. WEST
No. 3 SLOPE 5TH. WEST
CROP HOLE
TOP BALTIMORE VEIN
CREEK
CROP HOLE
No. 2 CTR.
No. 1 DRIFT WEST
OLD No. 8 TUN'L. WEST
No. 10 TUN'L. EAST
No. 8 TUN'L. WEST
No. 8 TUN'L. WEST
Pinched out
TOP BALTIMORE VEIN
BOT. BALTIMORE VEIN
No. 7 TUN'L. WEST
No. 12 TUN'L. WEST
No. 12 TUN'L. WEST
No. 12 TUN'L. WEST
No. 12 TUN'L. WEST
BOT. ROSS VEIN
No. 26 TUN'L. WEST
No. 26 TUN'L. WEST
No. 88 TUNNEL
C.R.R. OF N.J. (COALMONT BRANCH)
MID. HILLMAN VEIN
CREEK
CREEK
D.D.H. No. 945
No. 8 TUN'L. WEST
No. 39 TUNNEL
No. 88 TUNNEL
No. 87 TUNNEL
No. 26 TUN'L. WEST
15,000-S
14,000-S

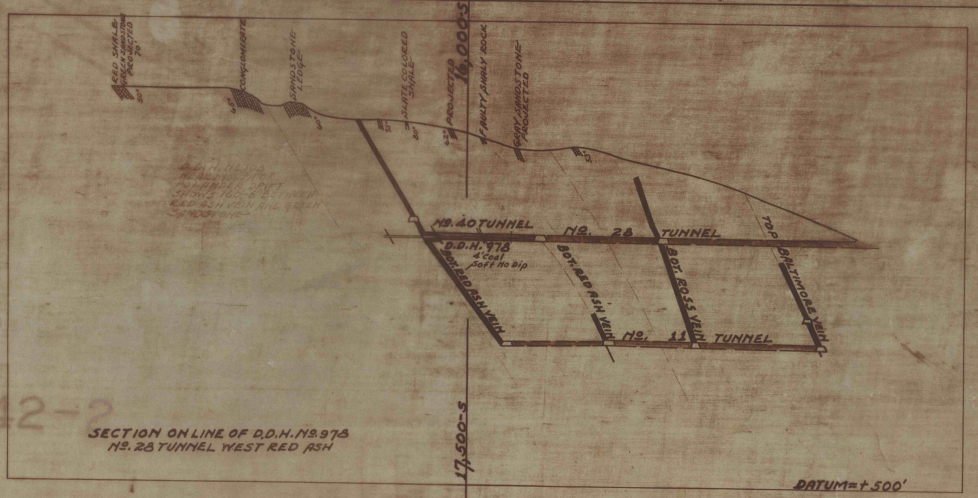
RED SHALE GREEN SANDSTONE PROJECTED 70'
CONGLOMERATE
SANDSTONE LEDGE
SLATE COLORED SHALE
PROJECTED
16,000-S
FAULTY SHALY ROCK
GRAY SANDSTONE PROJECTED
No. 40 TUNNEL
No. 28 TUNNEL
D.D.H. 978
4' Coal Soft No Dip
BOT. RED ASH VEIN
BOT. RED ASH VEIN
BOT. ROSS VEIN
TOP BALTIMORE VEIN
No. 11 TUNNEL
17,500-S

SECTION ON LINE OF D.D.H. No. 978
No. 28 TUNNEL WEST RED ASH

DATUM = + 500'

AMIE COLLIERY
CALE 1"=100"

F-143-1

F-143-1

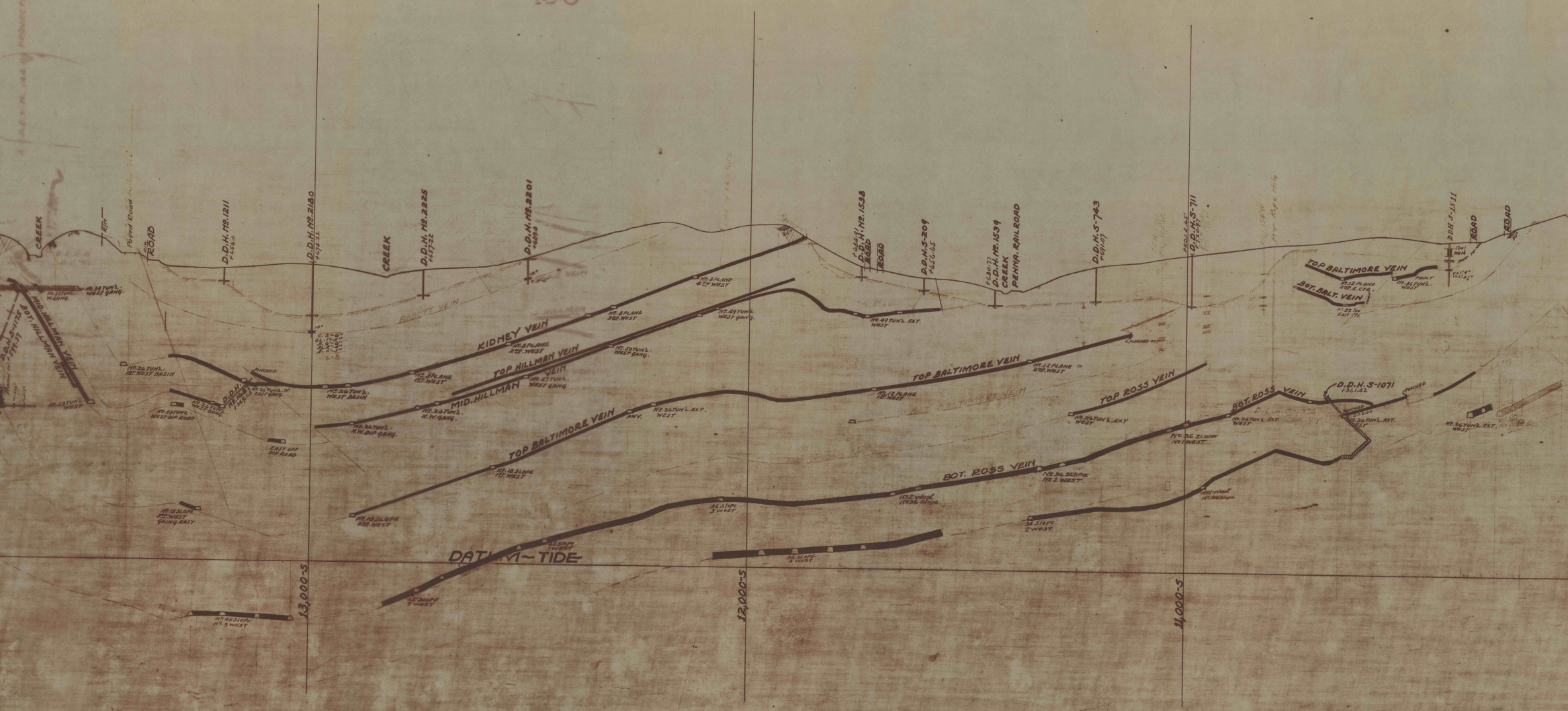
CREEK
R/W
Paved Road
R/W ROAD
D.D.H. No. 1211 +656.0
D.D.H. No. 2180 +674.22
CREEK
D.D.H. No. 2225 +657.22
D.D.H. No. 2201 +689.8
D.D.H. No. 1538 +634.91
ROAD
ROAD
D.D.H. S-209 +656.65
D.D.H. No. 1539 +630.77
CREEK
PENNA. RAILROAD
D.D.H. S-743 +691.07
D.D.H. S-711 +720.97
Rope Hole
DDH. S-1511
Coal Wash
ROAD
ROAD
D.D.H. S-1175 +599.37
No. 39 TUN'L. W. GANG
No. 39 TUN'L. WEST GANG.
MID. HILLMAN VEIN
BOT. HILLMAN VEIN
No. 53 TUN'L. WEST
No. 26 TUN'L. 1ST. WEST BASIN
ABBOTT VEIN
C. 2'-6"
SL. 1'-5"
B. 0'-6"
SL. 2'-0"
B. 0'-5"
PINCHED
D.D.H. No. 1687 +349.03
No. 26 TUN'L. W. EAST GANG.
No. 26 TUN'L. WEST GANG.
No. 53 TUN'L. WEST DIP ROAD
EAST OFF DIP ROAD
No. 26 TUN'L. WEST BASIN
KIDNEY VEIN
No. 8 PLANE 2ND. WEST
No. 8 PLANE 1ST. WEST
No. 8 PLANE 3RD. WEST
No. 8 PLANE 4TH. WEST
TOP HILLMAN VEIN
MID. HILLMAN VEIN
No. 47 TUN'L. WEST GANG
No. 50 TUN'L. WEST GANG.
No. 49 TUN'L. WEST GANG.
No. 49 TUN'L. EXT. WEST
No. 26 TUN'L. N.W. GANG.
No. 26 TUN'L. N.W. DIP GANG.
TOP BALTIMORE VEIN
No. 18 SLOPE 1ST. WEST
No. 18 SLOPE 3RD. WEST
No. 18 SLOPE 3RD. WEST GOING EAST
ANY.
No. 26 TUN'L. EXT. WEST
TOP BALTIMORE VEIN
No. 12 PLANE 1ST. WEST
No. 12 PLANE 2ND. WEST
PINCHED OUT
BOT. BALTIMORE VEIN
TOP ROSS VEIN
No. 26 TUN'L. EXT WEST
BOT. ROSS VEIN
No. 26 TUN'L. EXT. WEST
No. 36 SLOPE No. 1 WEST
D.D.H. S-1071 +361.42
PINCHED
PINCHED
No. 26 TUN'L. EXT. WEST
No. 26 TUN'L. EXT. WEST
TOP BALTIMORE VEIN
No. 12 PLANE 2ND. E. CTR.
No. 86 TUN'L. WEST
FAULT
BOT. BALT. VEIN
No. 82 Tun East Ctr.
BOT. ROSS VEIN
36 Slope 3 West
No. 2 West No. 36 Slope
No. 1 West No. 34 Slope
34 Slope 2 West.
45 Slope 1 West
45 Slope 2 West
34 Slope 3 West
No. 45 SLOPE No. 3 WEST
DATUM~TIDE
13,000-S
12,000-S
11,000-S

F-143-1

F-143-1

F-143-1


STRIPPED
STRIPPING
S-361 prov.
S-1650
BOTTOM ROSS VEIN
ROBBED
No. 85 TUN'L. WEST
No. 91 Tunnel West
No. 95 Tun West
BOT. SPLIT TOP RED ASH VEIN
Rd No. 29
No. 85 TUN'L. WEST
No. 91 Tun. West
No. 95 Tun West
BOT. RED ASH VEIN
No. 26 TUN'L. EXT. WEST
No. 14 PLANE 1st. WEST
No. 14 Plane 2nd West
No. 14 Plane 3rd West
No. 95 TUNNEL
Fault
Fault
Road
AIR SHAFT
Creek
65°
10°
20°
Road
No. 14 Plane 5th West
10,000-S
9,000-S
8,000-S
7,000-S
S-1650
S-1650

F-143-1

F-143-1

F-143-1


6,000-S
5,000-S
4,000-S
DATUM-TIDE

F-143-1

F-143-1