F-134-1

F-134-1

F-134-1

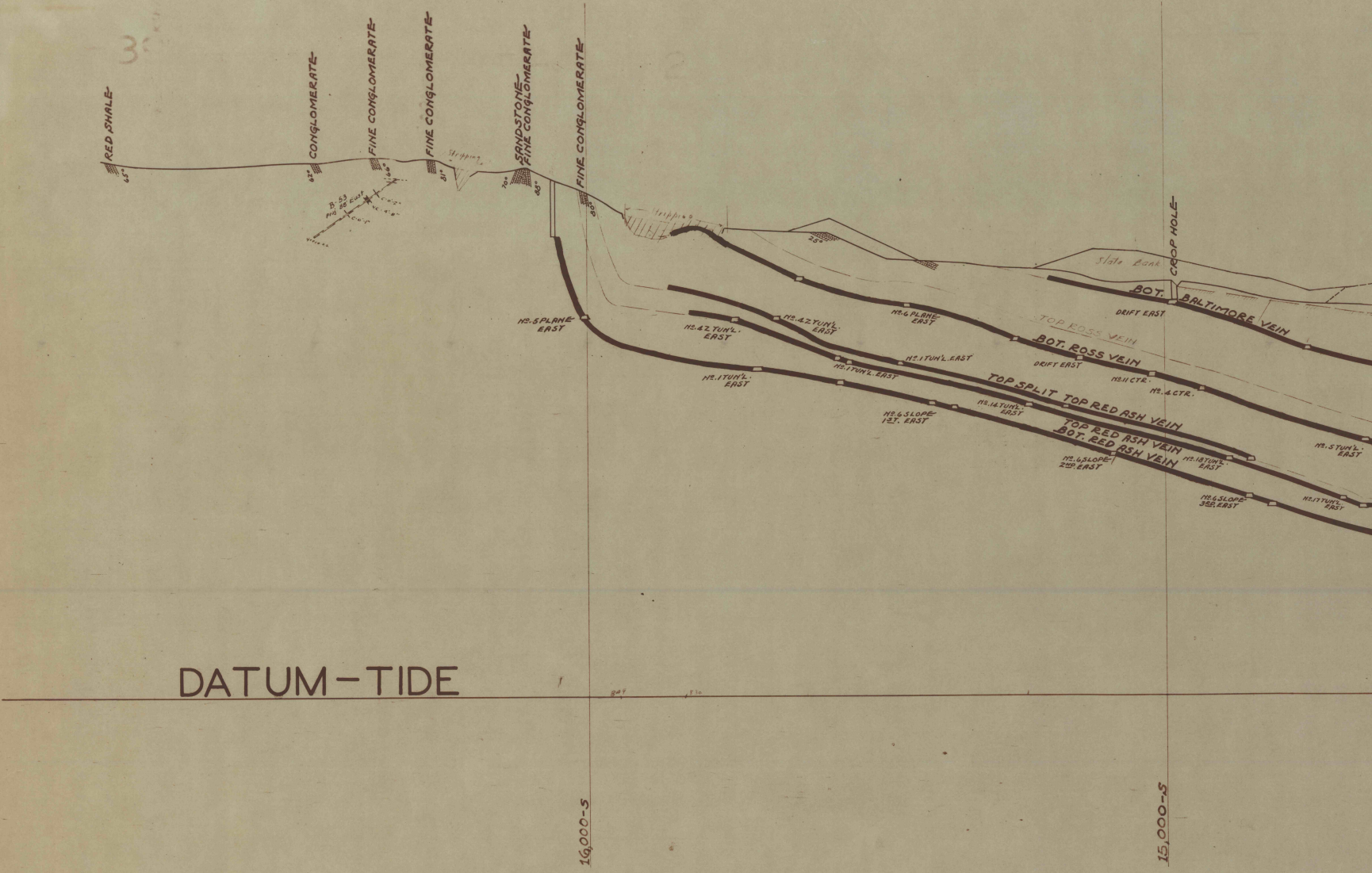
RED SHALE
65°
CONGLOMERATE
62°
FINE CONGLOMERATE
66°
FINE CONGLOMERATE
81°
Stripping
SANDSTONE
FINE CONGLOMERATE
70°
88°
FINE CONGLOMERATE
80°
B-53
Proj. 88' East
Stripping
25°
Slate Bank
CROP HOLE
BOT. BALTIMORE VEIN
DRIFT EAST
TOP ROSS VEIN
No. 5 PLANE EAST
No. 42 TUN'L. EAST
No. 42 TUN'L. EAST
No. 6 PLANE EAST
BOT. ROSS VEIN
DRIFT EAST
No. 1 TUN'L. EAST
No. 1 TUN'L. EAST
No. 1 TUN'L. EAST
No. 11 CTR.
No. 4 CTR.
TOP SPLIT TOP RED ASH VEIN
No. 6 SLOPE 1ST. EAST
No. 14 TUN'L. EAST
TOP RED ASH VEIN
BOT. RED ASH VEIN
No. 6 SLOPE 2ND. EAST
No. 18 TUN'L. EAST
No. 5 TUN'L. EAST
No. 6 SLOPE 3RD. EAST
No. 17 TUN'L. EAST
DATUM-TIDE
16,000-S
15,000-S

F-134-1

F-134-1

F-134-1

F-

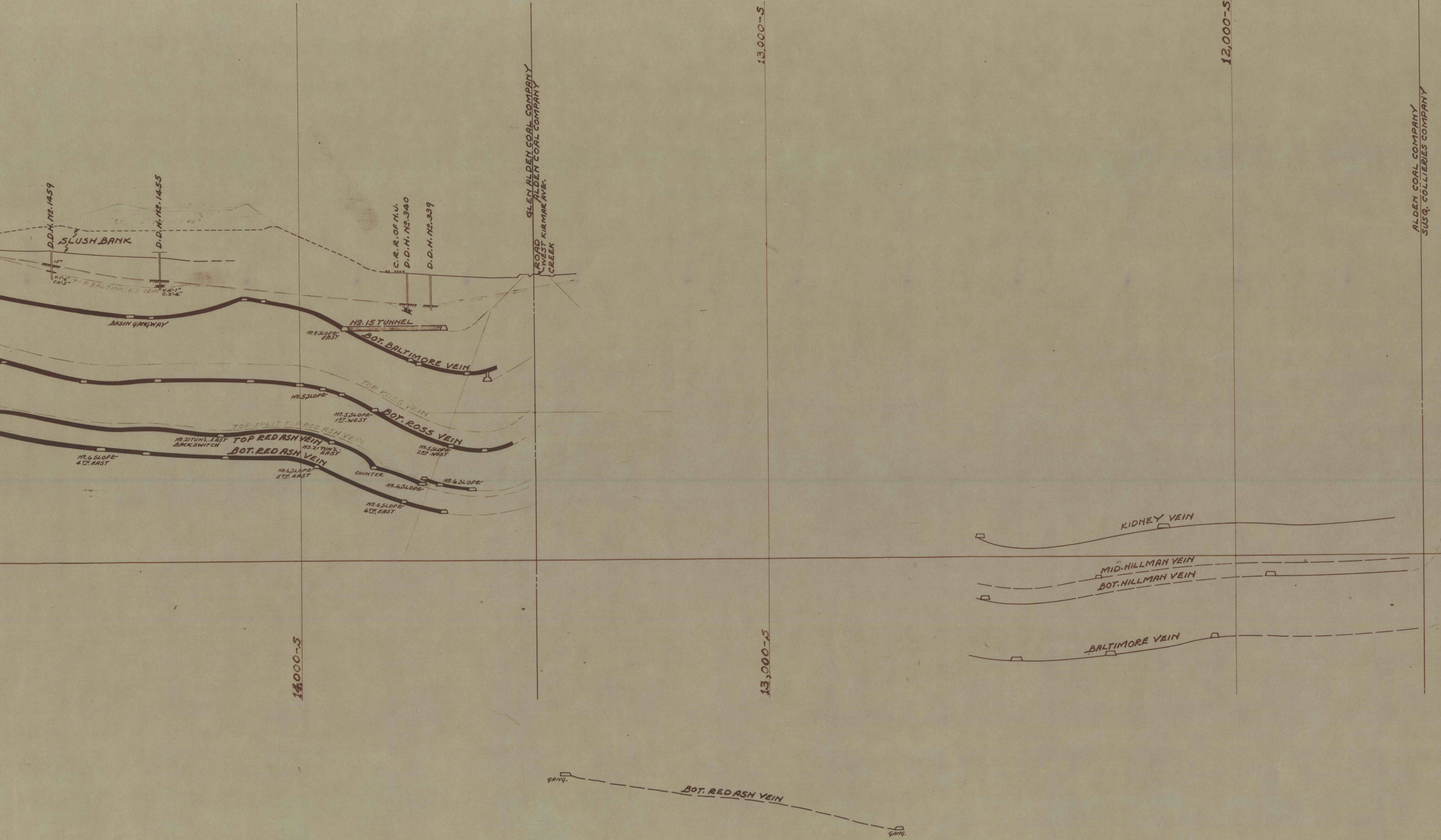
D.D.H. No. 1459
SLUSH BANK
D.D.H. No. 1455
15°
V. 1'-6"
C.O.-5"
TOP BALTIMORE VEIN
V. 4'-1"
C. 2'-4"
C.R.R. OF N.J.
D.D.H. No. 340
D.D.H. No. 339
GLEN ALDEN COAL COMPANY
ALDEN COAL COMPANY
ROAD
WEST KIRMAR AVE.
CREEK
BASIN GANGWAY
No. 15 TUNNEL
No. 9 SLOPE EAST
BOT. BALTIMORE VEIN
TOP ROSS VEIN
No. 5 SLOPE
No. 5 SLOPE 1ST. WEST
BOT. ROSS VEIN
No. 5 SLOPE 2ND. WEST
TOP SPLIT TOP RED ASH VEIN
No. 21 TUN'L. EAST BACKSWITCH
TOP RED ASH VEIN
No. 21 TUN'L. EAST
BOT. RED ASH VEIN
No. 6 SLOPE 4TH. EAST
No. 6 SLOPE 5TH. EAST
COUNTER
No. 6 SLOPE
No. 6 SLOPE
No. 6 SLOPE 6TH. EAST
13,000-S
12,000-S
ALDEN COAL COMPANY
SUSQ. COLLIERIES COMPANY
KIDNEY VEIN
MID. HILLMAN VEIN
BOT. HILLMAN VEIN
BALTIMORE VEIN
14,000-S
13,000-S
GANG.
BOT. RED ASH VEIN
GANG.

F-134-1

F-134-1

134-1

WANAMIE COLLIERY
SCALE 1"=100"

F-134-1

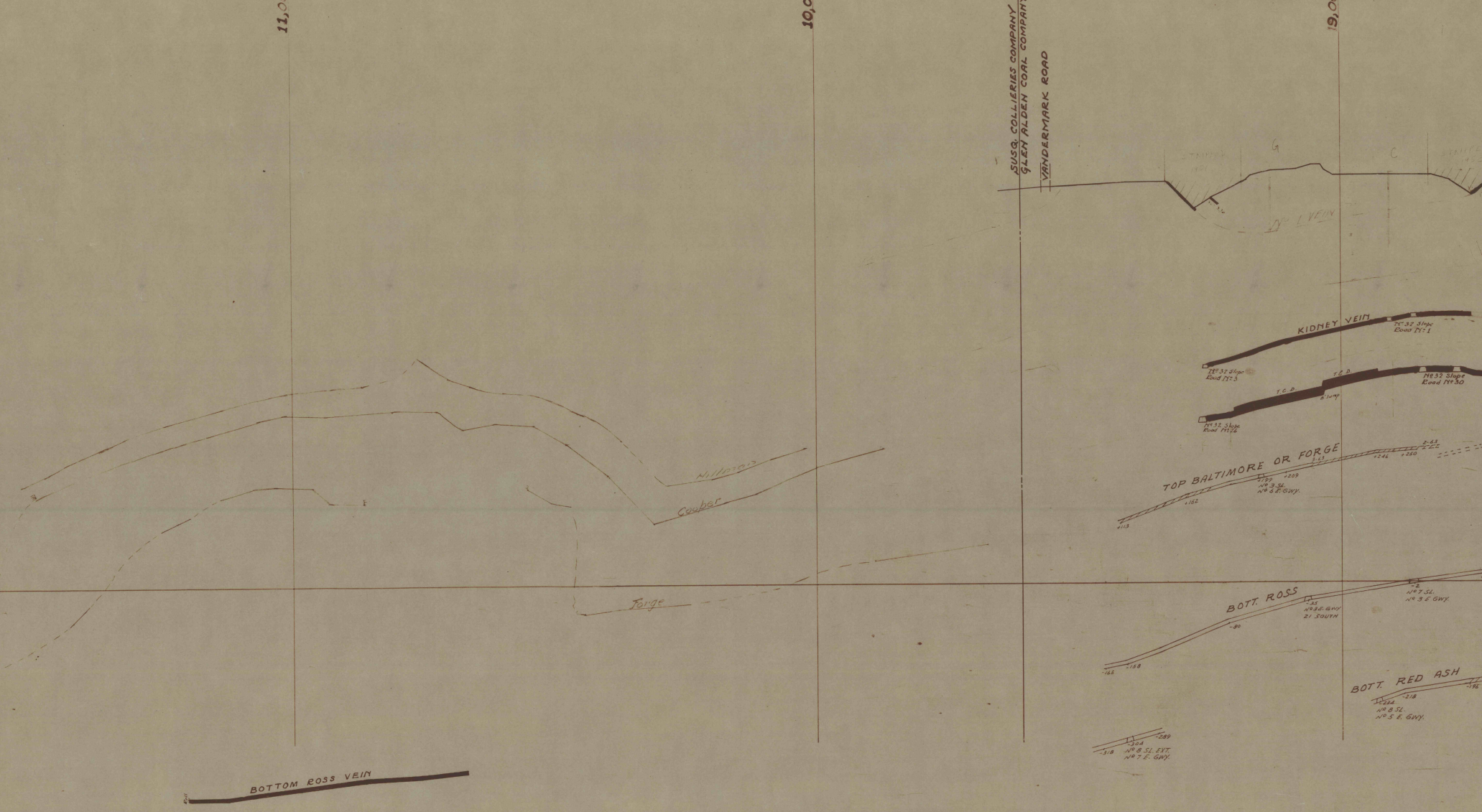
11,000-S
10,000-S
19,000-S
SUSQ. COLLIERIES COMPANY
GLEN ALDEN COAL COMPANY
VANDERMARK ROAD
G
C
Dº L VEIN
Hillman
Cooper
Forge
BOTTOM ROSS VEIN
KIDNEY VEIN
Nº 32 Slope Road Nº 1
Nº 32 Slope Road Nº 3
T.C.D.
T.C.D.
8' Jump
Nº 32 Slope Road Nº 30
Nº 32 Slope Road Nº 26
TOP BALTIMORE OR FORGE
+113
+162
+199
+209
Nº 3 SL.
Nº 6 E. GWY.
3-63
+246
+250
2-63
BOTT. ROSS
-165
-158
-80
-35
Nº 3 E. GWY
21 SOUTH
-2
Nº 7 SL.
Nº 3 E GWY.
BOTT. RED ASH
-234
-218
-196
Nº 8 SL.
Nº 5 E. GWY.
-318
-304
-289
Nº 8 SL. EXT.
Nº 7 E. GWY.

F-134-1

F-134-1

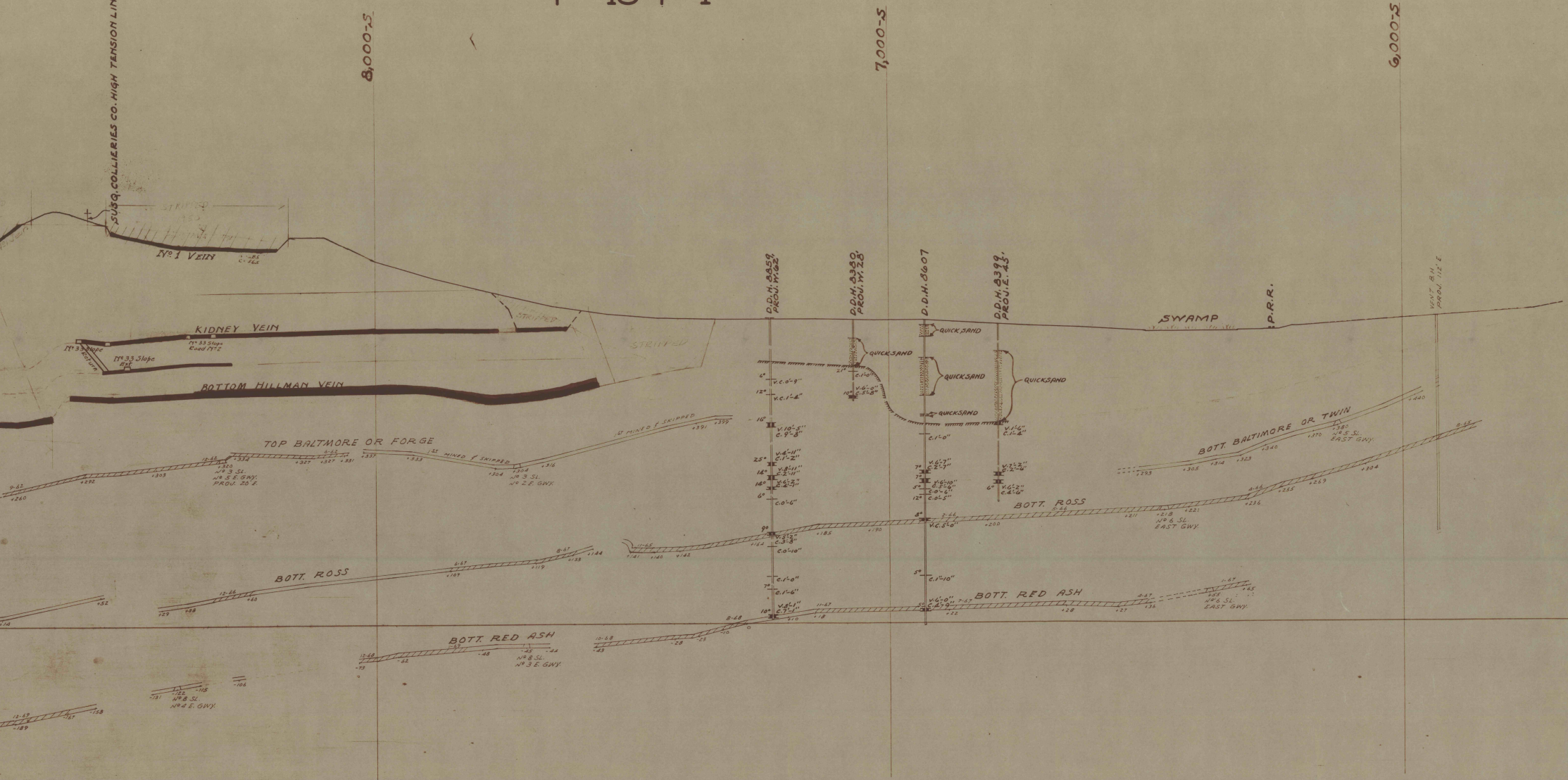
8,000-S
7,000-S
6,000-S
SUSQ. COLLIERIES CO. HIGH TENSION LINES
STRIPPED
1950
No 1 VEIN
KIDNEY VEIN
No 33 Slope Road No 2
No 33 Slope Return
No 33 Slope Ext.
BOTTOM HILLMAN VEIN
STRIPPED
TOP BALTMORE OR FORGE
9-62
+260
+292
+303
12-62
+320
No 3 SL.
No 5 E. GWY.
PROV. 20' E.
+334
+327
6-62
+327
+331
+337
+333
1ST MINED & SKIPPED
+304
+304
No 3 SL.
No 2 E. GWY.
+316
1ST MINED & SKIPPED
+391
+399
D.D.H. 8859, PROJ. W. 62'
D.D.H. 8380, PROJ. W. 28'
D.D.H. 8607
D.D.H. 8399, PROJ. E. 45'
QUICKSAND
QUICKSAND
QUICKSAND
QUICKSAND
QUICKSAND
6° V.C. 0'-9"
12° V.C. 1'-4"
16° V. 10'-5" C. 9'-8"
25° V. 4'-11" C. 1'-2"
14° V. 8'-11" C. 2'-11"
14° V. 6'-2" C. 4'-1"
6° C. 0'-6"
9° V. 5'-2" C. 3'-8"
C. 0'-10"
C. 1'-0"
7° C. 1'-6"
10° V. 8'-1" C. 7'-1"
21° C. 1'-0"
10° V. 6'-0" C. 5'-8"
C. 1'-0"
7° V. 6'-7" C. 2'-7"
7° V. 6'-10" C. 5'-6"
5° C. 0'-6"
12° C. 0'-5"
8° V.C. 5'-0"
5° C. 1'-10"
5° V. 6'-0" C. 4'-9"
V. 1'-6" C. 1'-4"
V. 7'-2" C. 2'-6"
6° V. 6'-2" C. 4'-6"
SWAMP
P.R.R.
VENT B.H. PROJ. 112' E
BOTT. BALTIMORE OR TWIN
+293
+305
+314
+323
+340
+370
+380
No 5 SL.
EAST GWY.
+440
BOTT. ROSS
+14
+52
+29
+38
12-66
+60
6-67
+107
+119
8-67
+133
+144
11-65
+141
+140
+142
+164
+185
+190
2-66
+200
5-66
+211
+218
No 6 SL.
EAST GWY.
+221
4-66
+236
+255
+269
+304
8-65
BOTT. RED ASH
8-68
-10
0
+10
11-67
+18
7-67
+22
+28
4-67
+27
+36
1-67
+55
+65
No 6 SL.
EAST GWY.
10-68
-43
12-68
-73
-62
1-69
-48
-45
-44
No 8 SL.
No 3 E. GWY.
-106
-131
-122
-115
No 8 SL.
No 4 E. GWY.
12-69
-189
-167
-158

F-134-1

F-134-1

F-134-1

5,000-S

4,000-S

DATUM-TIDE

F-134-1