




COLUMNAR SECTION

SHOWING THE POSITION OF BEDS OF COAL
IN THE VICINITY OF THE 200 BLOCK OF
NORTH MAIN AVENUE, HYDE PARK, SCRANTON, PA.
VERTICAL SCALE: 1" = 20'
STEVENSON AND KNIGHT, ENGRS.,
SCRANTON, PA.

KEY TO MATERIALS IN BEDS OR VEINS.
SLATE & ROCK 
BONE 
COAL 

N. Main Ave
Washington St
Surface + 834.8

