158C-12


TIME (M)
SECTION LINE N51°18'W
DATUM +300.0

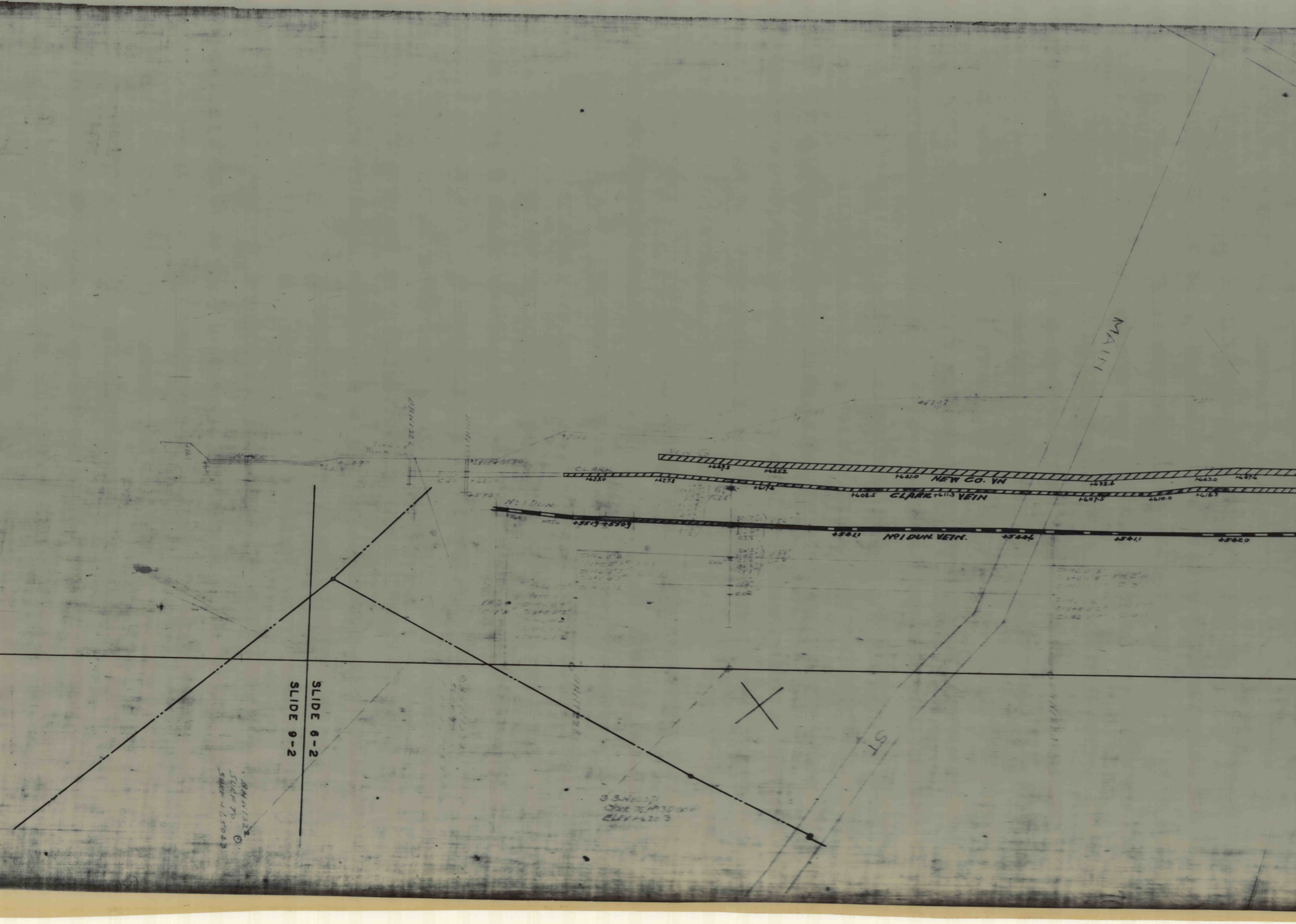
MAIN
ST
NEW CO. VN
CLARK
CLARK +611.3 VEIN
No 1 DUN.
No 1 DUN. VEIN.
+649.3
+645.2
+641.0
+632.4
+643.0
+647.6
+625.0
+627.8
+617.6
+608.5
+607.5
+610.0
+618.3
+551.9
+550.9
+541.1
+544.6
+541.1
+542.0
SLIDE 6-2
SLIDE 9-2
B.M. N1322
SURF TO
SURF +6.5043
B.H. 5071
Clark To Nº3 Dunn
ELEV +620.3


ROCK VEIN
+820.0
+826.4
+812.3
14" OIL PIPE LINE
BIG VEIN.
+776.2
+782.4
+786.0
+795.0
NEW COUNTY VEIN
+646.3
+657.4
+642.3
+680.0
+663.1
+663.0
+668.6
+636.9
CLARK VEIN
+621.9
+617.0
+603.4
+601.3
+608.7
+603.4
+606.0
+607.0
+606.0
+604.3
+597.0
+584.0
+547.7
+547.2
+546.5
+550.9
+540.4
+537.3
+532.3
+529.0
14" OIL PIPE LINE


+7430
+7327
Oil Pipe Line 5
+73
NEW COUNTY VEIN
+623.0
+627.4
+627.1
+618.4
+619.0
+623.0
+623.1
+620.4
+621.5
+624.0
+632.9
CLARK VEIN
+582.6
+576.2
+574.0
+567.0
+563.0
+564.1
+565.9
No 1 DUNMORE VEIN
+521.5
+520.5
+529.7
+526.0
+529.0
+523.1
+526.0
B.H. 10070
SLIDE 3-2
SLIDE 6-2
Oil Pipe Line
B.H. 9070
Clark To No 3 Dun



+7360
+7510
+7700
+638.0
+642.0
+642.2
+658.0
+566.0
+573.2
+575.4
+578.7
V5'0"
C2'11"
C1'4"
V2'5" #2
C2'0"
V3'5"
C2'8"
C0'4"
+542
+558
+564
+518
+542 RED ASH +530
BH1755 ⊙
⊙ B-H-7985
Clark Twp 3000 ft
539
+816


MINICHELLO
+930.0
+935.0
+965.0
+1010.0
+1025.0
+1029.4
+1040.0
+1065.0
+1080.0
+1111.0
STRIPPING
T.R.
T.R.
0.7
0.7
0.7
0.4
0.6
0.3
0.4
0.5
V.
C.
B.H.1775
B.H.1777
B.H.1762
567


MOFFAT COAL CO.
+1145.9
+1170.5
+1188.5
+600
SLIDE
3-2
+1122.0
+1139.4
+1145.9
+1170.5
1188.5
SECTION LINE N 51°18'W
DATUM +300.0
1200
SECTION

Σ