
SECTION LINE N5118W
DATUM +300.0

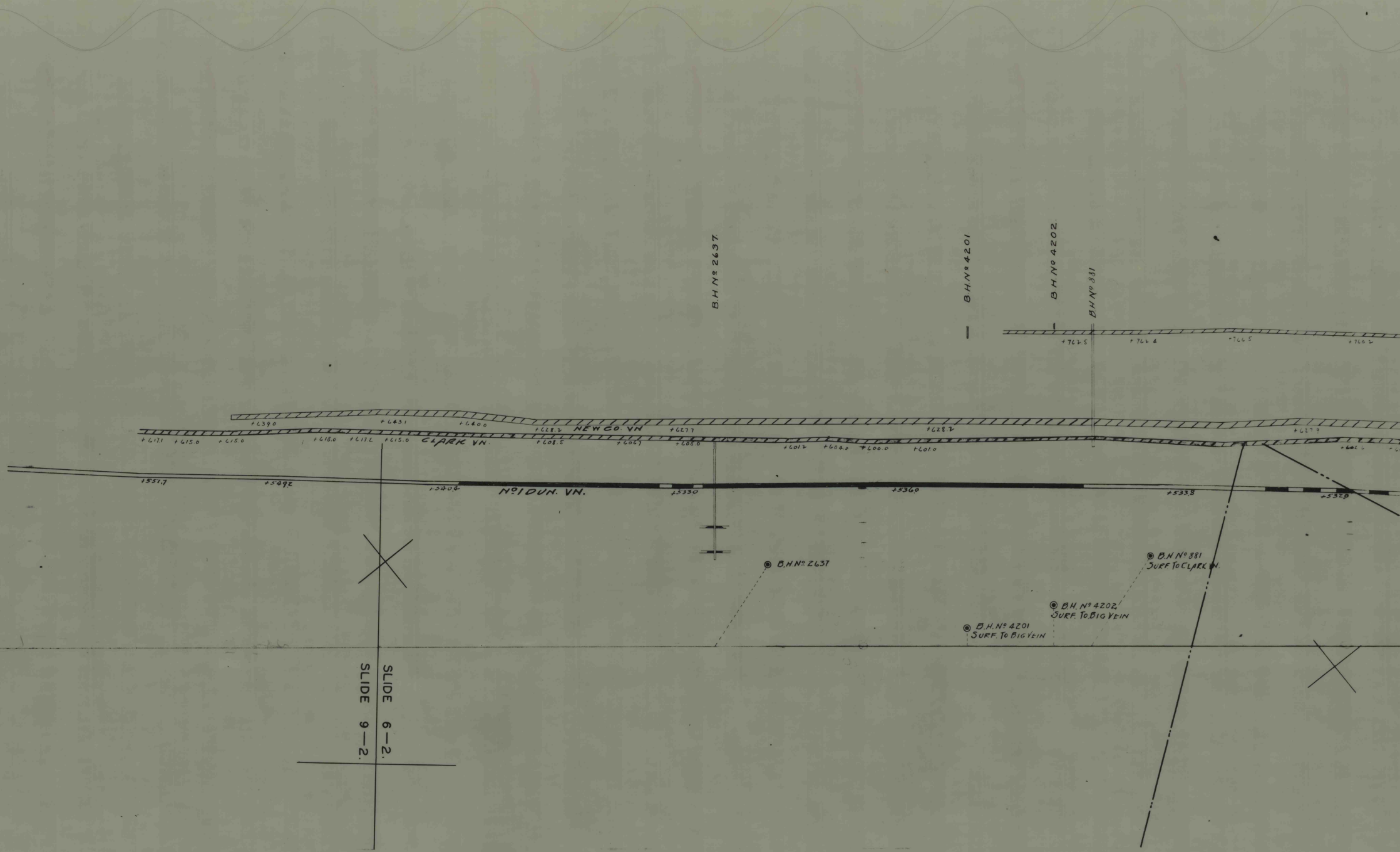
B.H.Nº 2637
B.H.Nº 4201
B.H.Nº 4202
B.H.Nº 881
+762.5
+762.4
+766.5
+760.2
+639.0
+643.1
+640.0
+628.2
NEW CO. VN
+627.7
+628.2
+627.7
+617.1
+615.0
+615.0
+618.0
+617.2
+615.0
CLARK VN.
+608.5
+606.7
+605.0
+601.2
+604.0
+600.0
+601.0
+602.6
+551.7
+549.2
+540.4
Nº1 DUN. VN.
+533.0
+536.0
+533.8
+532.0
B.H.Nº 2637
B.H.Nº 881
SURF. TO CLARK VN.
B.H.Nº 4202
SURF. TO BIG VEIN
B.H.Nº 4201
SURF. TO BIG VEIN
SLIDE 6—2.
SLIDE 9—2.

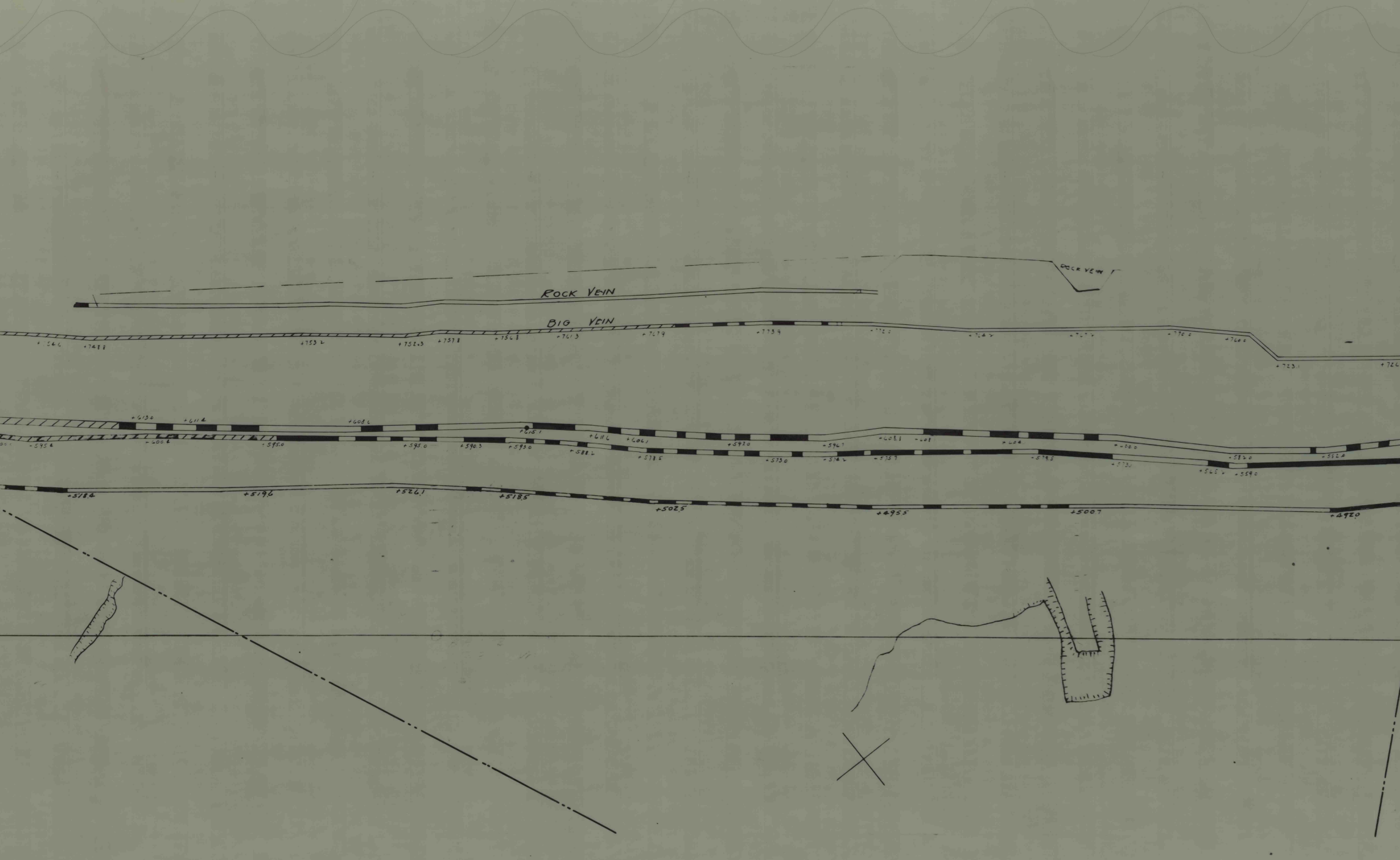
ROCK VEIN
ROCK VEIN
BIG VEIN
+7488
+753.2
+752.3
+757.8
+756.8
+761.3
+767.9
+773.9
+723.1
+613.0
+611.2
+608.6
+615.1
+611.6
+606.1
+592.0
+596.1
+603.1
+595.2
+600.2
+595.0
+595.0
+590.3
+593.0
+588.2
+578.5
+573.0
+575.7
+579.5
+582.0
+559.0
+518.4
+519.6
+526.1
+518.5
+502.5
+495.5
+500.7
+492.0

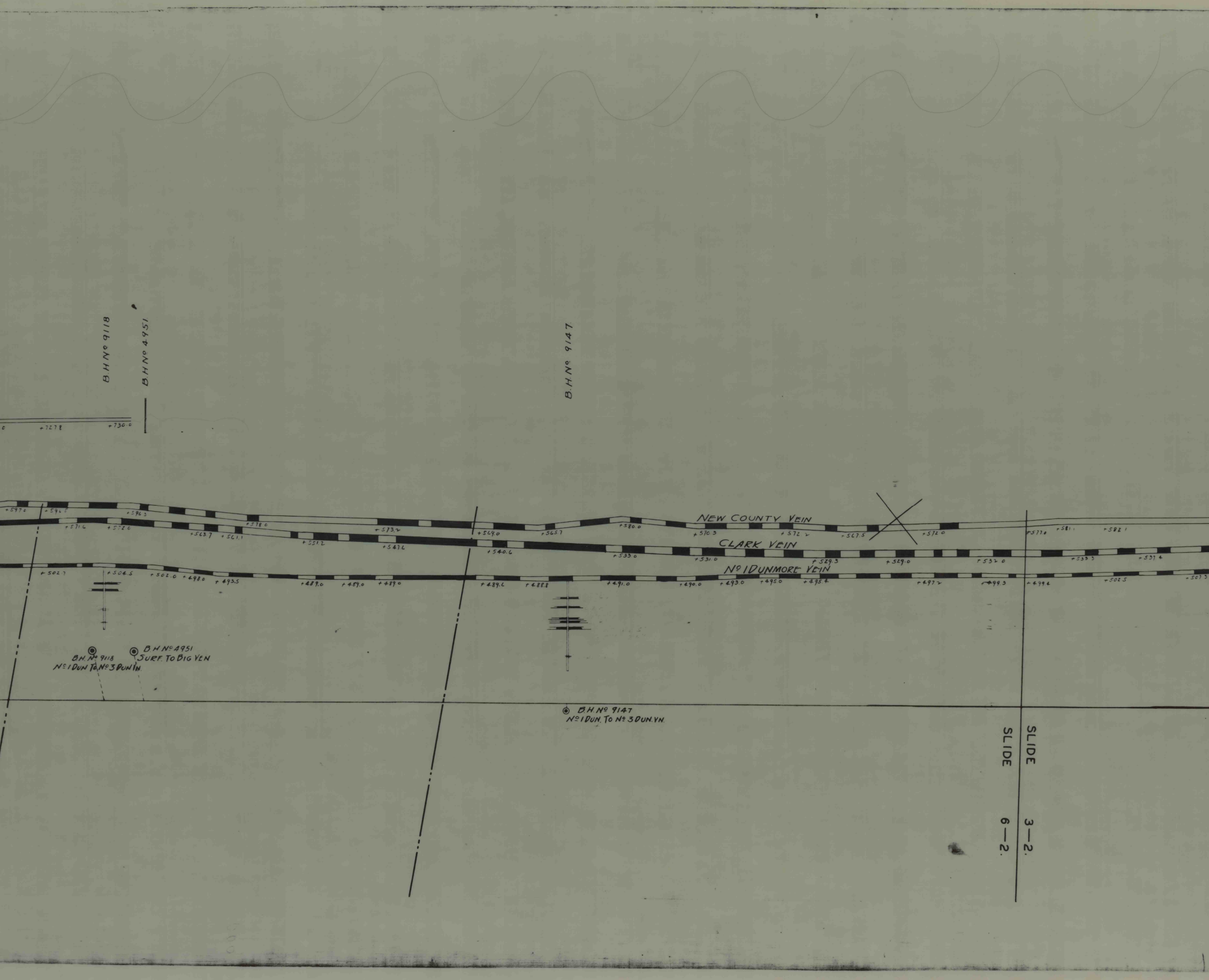
B.H. Nº 9118
B.H. Nº 4951
B.H. Nº 9147
+727.8
+730.0
+597.0
+596.5
+596.3
+578.0
+573.2
+569.0
+565.7
+580.0
NEW COUNTY VEIN
+570.3
+572.2
+567.5
+572.0
+577.0
+581.1
+582.1
+571.6
+572.0
+563.7
+561.1
+551.2
+547.6
+540.6
+533.0
+531.0
CLARK VEIN
+529.3
+529.0
+532.0
+533.3
+537.4
+502.7
+504.5
+502.0
+498.0
+493.5
+489.0
+489.0
+489.0
+489.6
+488.8
+491.0
+490.0
+493.0
+495.0
+495.4
Nº 1 DUNMORE VEIN
+497.2
+499.3
+499.6
+502.5
+507.3
B.H. Nº 9118
Nº 1 DUN TO Nº 3 DUN VN.
B.H. Nº 4951
SURF. TO BIG VEN
B.H. Nº 9147
Nº 1 DUN. TO Nº 3 DUN. VN.
SLIDE 3—2.
SLIDE 6—2.

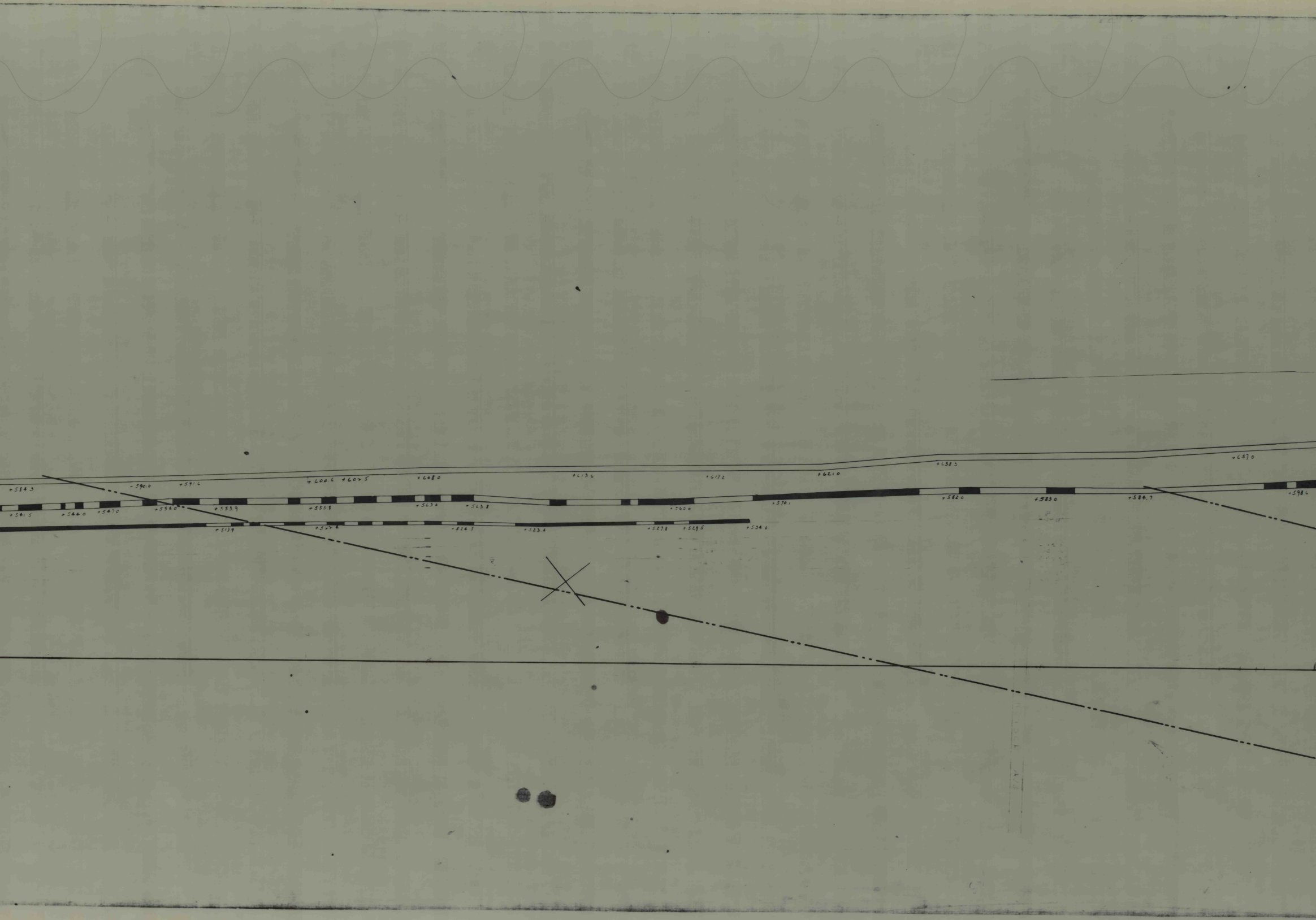
+584.3
-590.0
+591.6
+600.6
+602.5
+608.0
+613.6
+617.2
+621.0
+638.3
+657.0
+541.5
+544.0
+547.0
+552.0
+553.9
+555.8
+563.0
+563.8
+560.0
+570.1
+582.6
+583.0
+584.7
+598.6
+517.9
+520.6
+524.3
+523.4
+527.8
+529.5
+534.0


+672.0
+683.0
+688.0
+711.0
+717.0
+721.8
+726.0
+732.0
+737.0
+806.0
+890.5
+935.0
+611.3
+621.6
+633.5
+648.5
+669.2
+674.0
+686.1
+698.0
+704.0
SPOIL

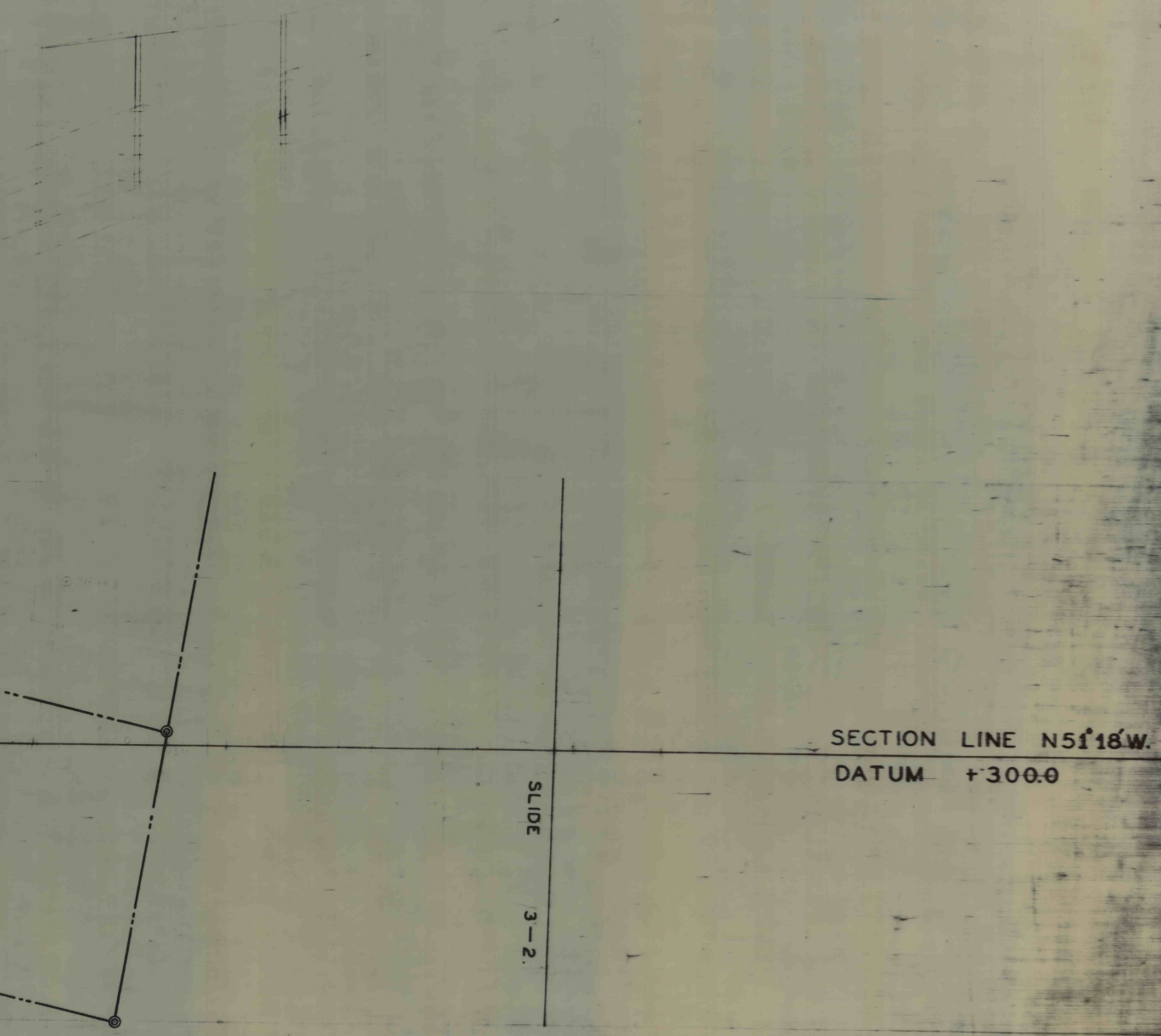
SECTION LINE N51°18'W.
DATUM +300.0
SLIDE 3-2.