
SECTION LINE N5118W
DATUM + 300.0

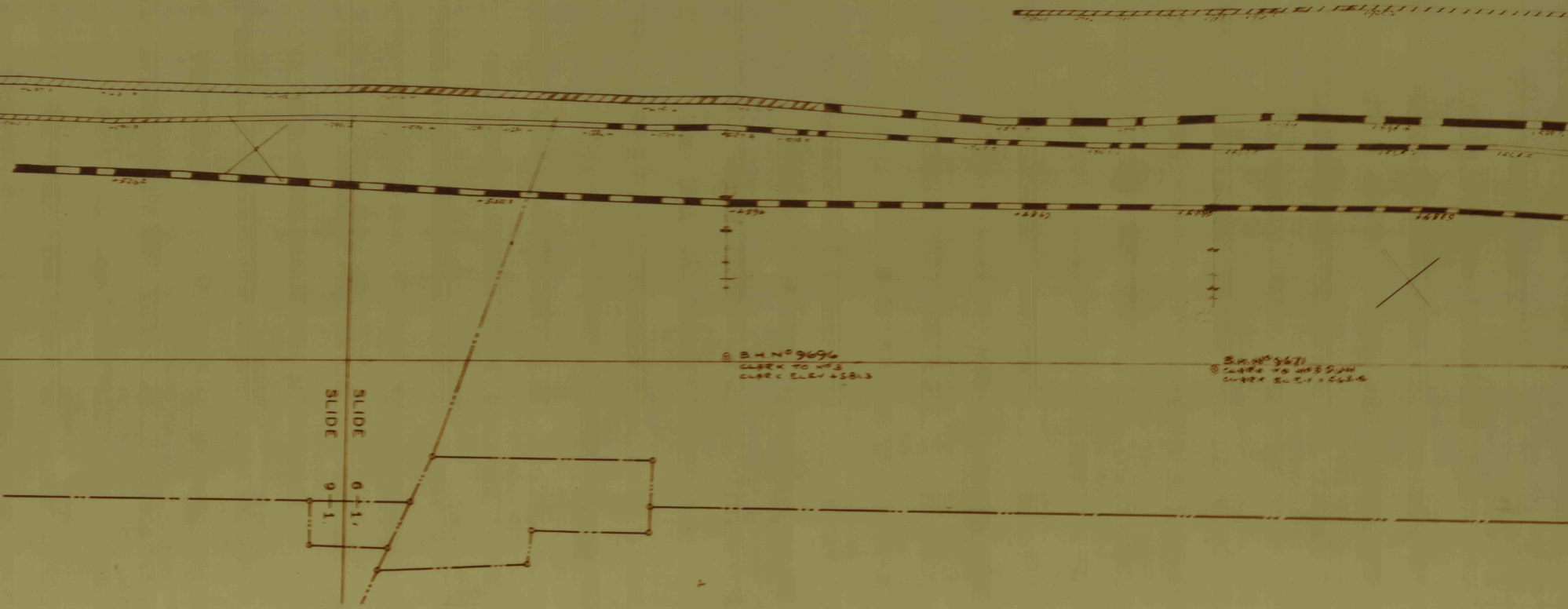
B.M. Nº 9696
CLARK TO Nº 3
CLARK ELEV +58.13
B.M. Nº 9671
SLIDE 6-1.
SLIDE 9-1.


POLE VEIN
DIAMOND VEIN
BIG VEIN
NEW COUNTY VN
CLARK VN
B.H. No 2634
CLARK VN ELEV - 5460
B.H. No 9651
CLARK TO No 3 DUN
CLARK ELEV + 5436

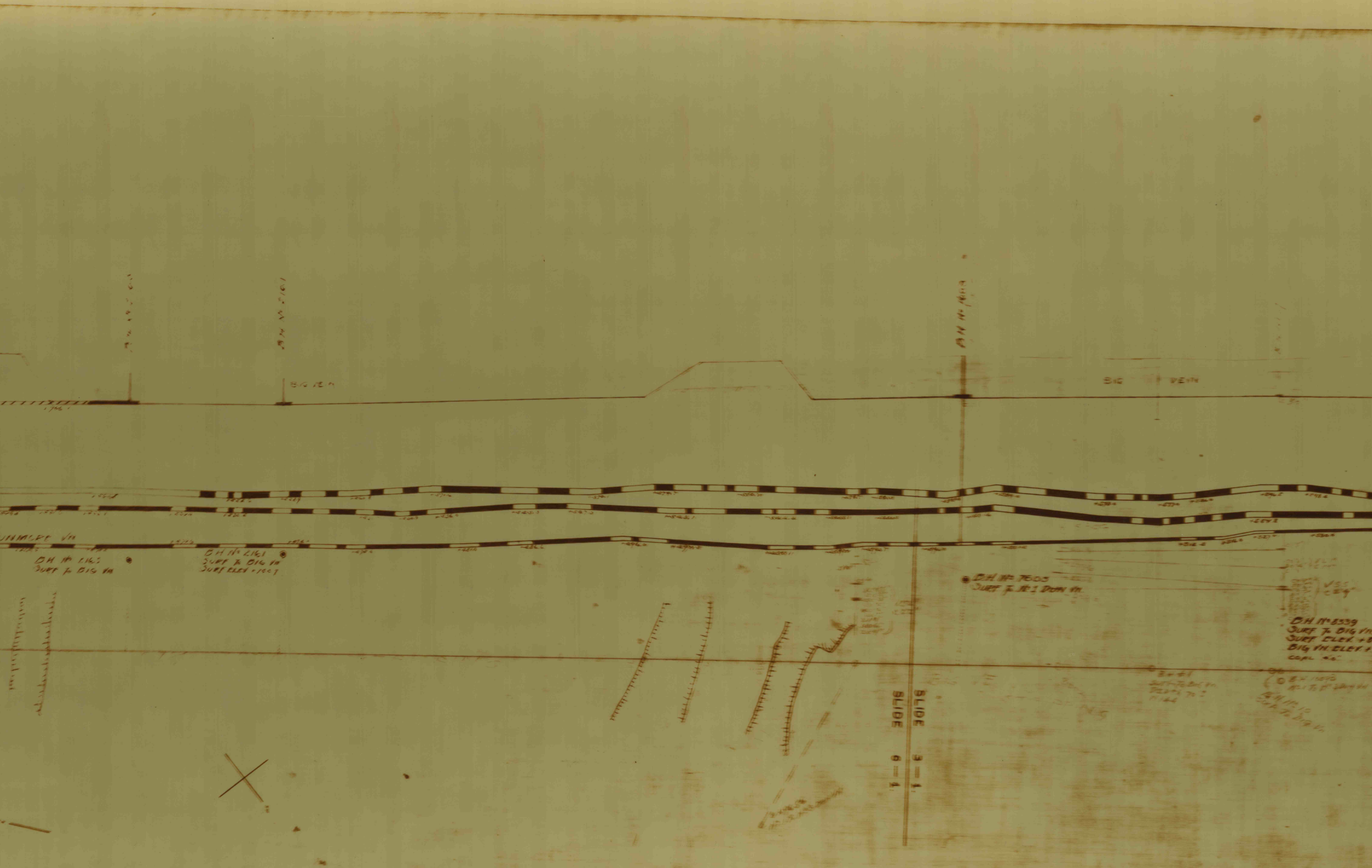
B.H. № 2161
BIG VEIN
BIG VEIN
DUNMORE VN
B.H. № 2161
SURF To BIG VN
B.H. № 2161
SURF To BIG VN
SURF ELEV +1007
B.H. № 7605
SURF To № 1 DUN VN
B.H. № 8339
SURF To BIG VN
SURF ELEV +8
BIG VN ELEV +
COAL 4'6"
SLIDE 3 = 1
SLIDE 6 = 1

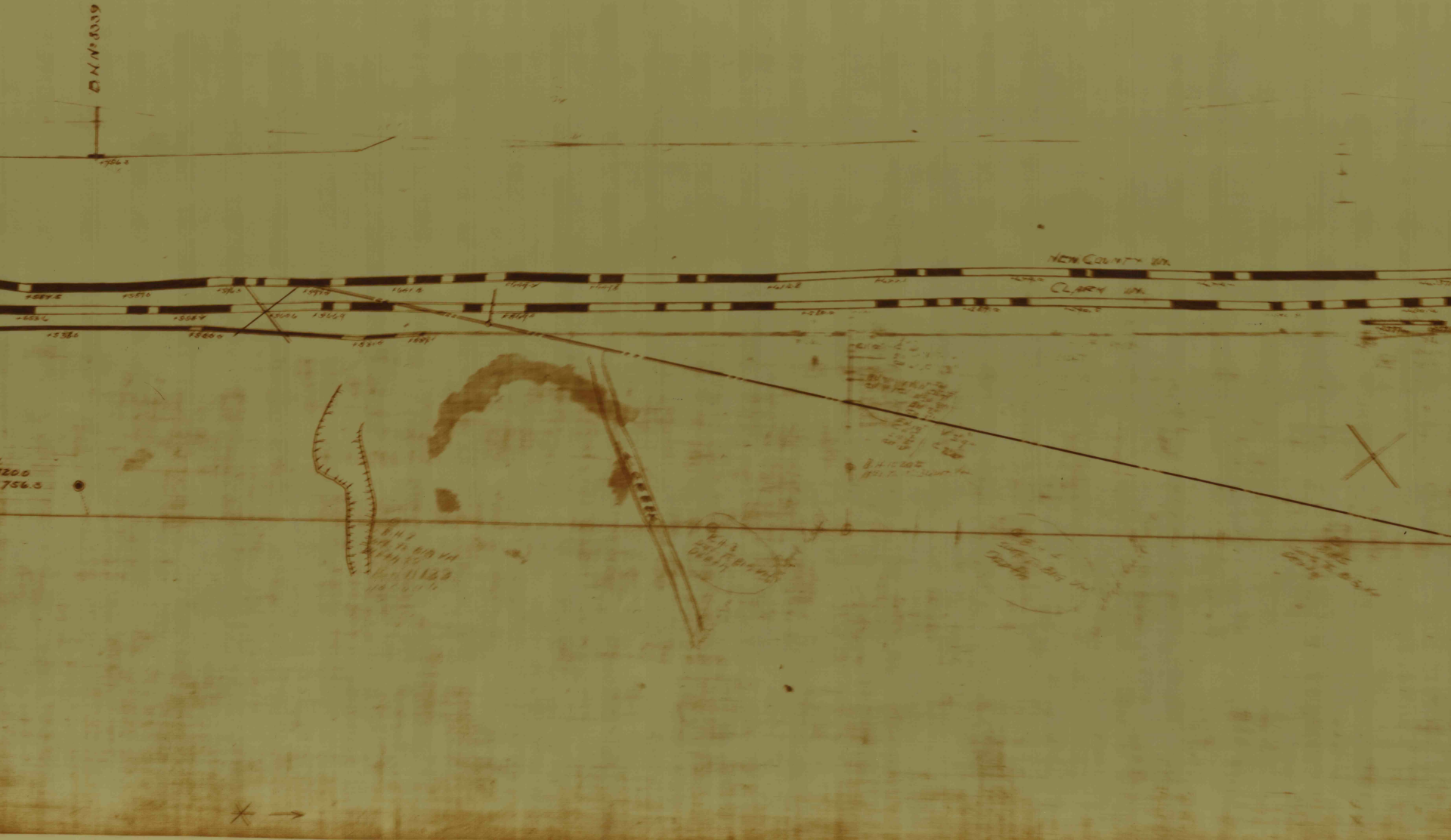
D N No 8339
+756.8
NEW COUNTY RD.
CLARY RD.
200
756.3

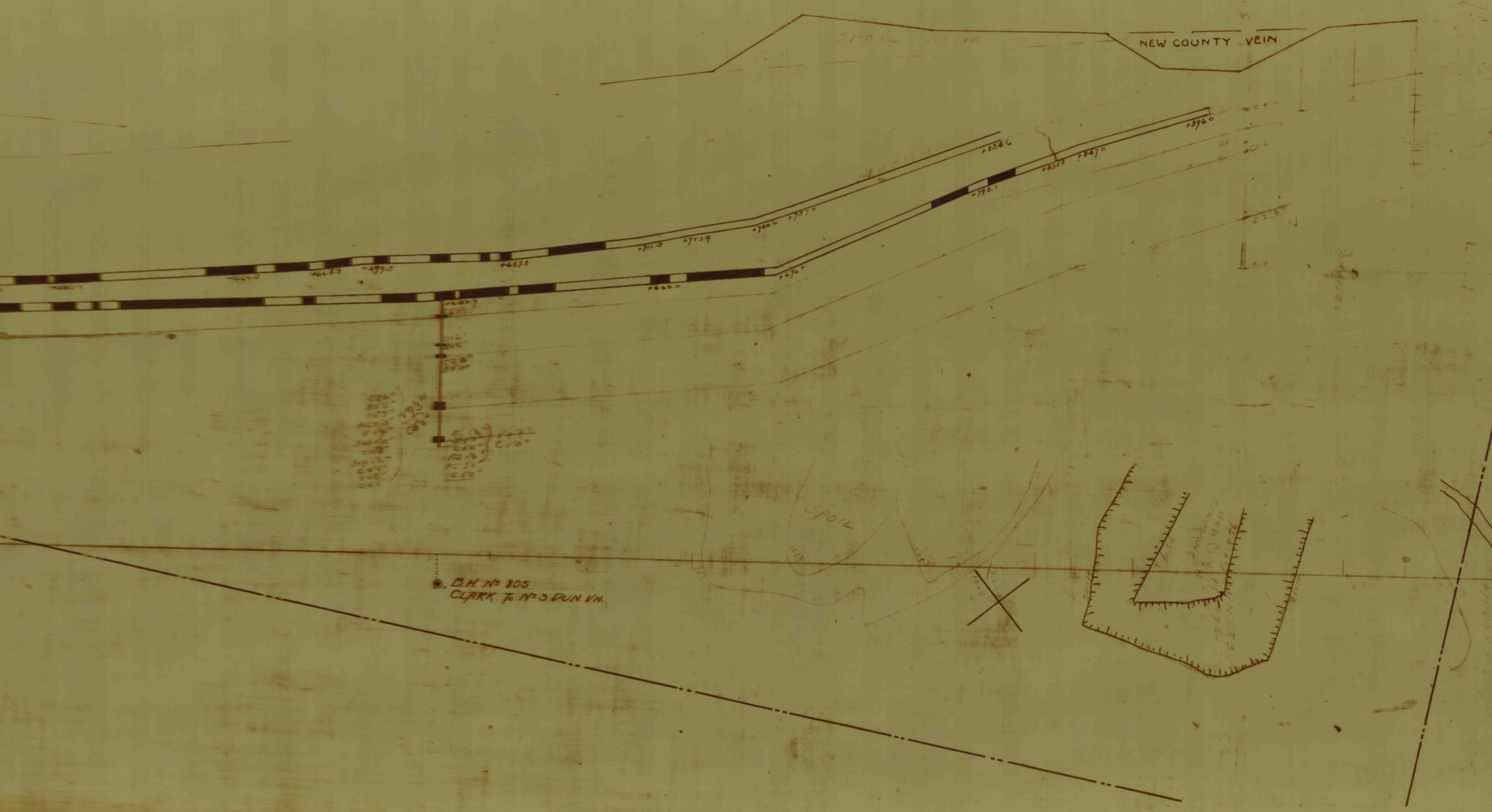
SPOIL BANK
NEW COUNTY VEIN
+854.6
+896.0
+847.0
+832.8
+798.1
+740.6
+737.2
+711.5
+723.9
+687.8
+668.3
+679.5
+660.0
+676.1
+687.9
SPOIL
B.H. No 805
CLARK To No 3 DUN. VN.


BH 11259
CREEK
SECTION LINE N5118W
DATUM +300.0
SLIDE 3 — 1.
SECTION LINE (1)