11-C821


BIRNEY AVE.
SECTION LINE (I)
SECTION LINE N51 18W
ATUM +300.0

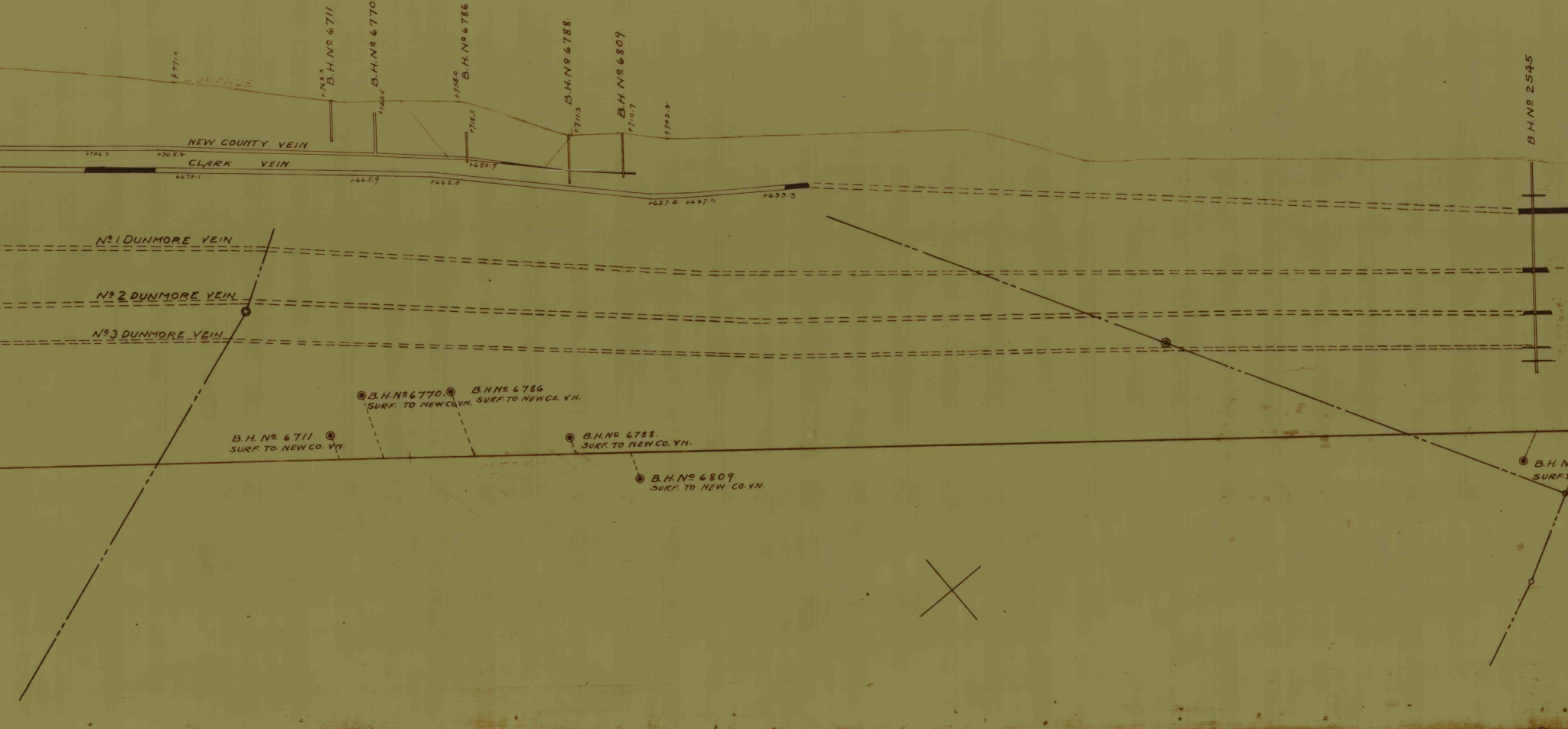
+771.0
SURFACE
B.H. Nº 6711
+763.3
B.H. Nº 6770.
+746.5
B.H. Nº 6786
+758.0
+718.5
B.H. Nº 6788
+711.3
B.H. Nº 6809
+710.7
+702.2
B.H. Nº 2545
NEW COUNTY VEIN.
+706.3
+705.2
CLARK VEIN.
+675.1
+665.9
+662.0
+680.7
+627.4
+627.0
+633.3
Nº 1 DUNMORE VEIN
Nº 2 DUNMORE VEIN
Nº 3 DUNMORE VEIN
B.H. Nº 6770.
SURF. TO NEW CO. VN.
B.H. Nº 6786
SURF. TO NEW CO. VN.
B.H. Nº 6711.
SURF. TO. NEW CO. VN.
B.H. Nº 6788.
SURF. TO NEW CO. VN.
B.H. Nº 6809.
SURF. TO NEW CO. VN.

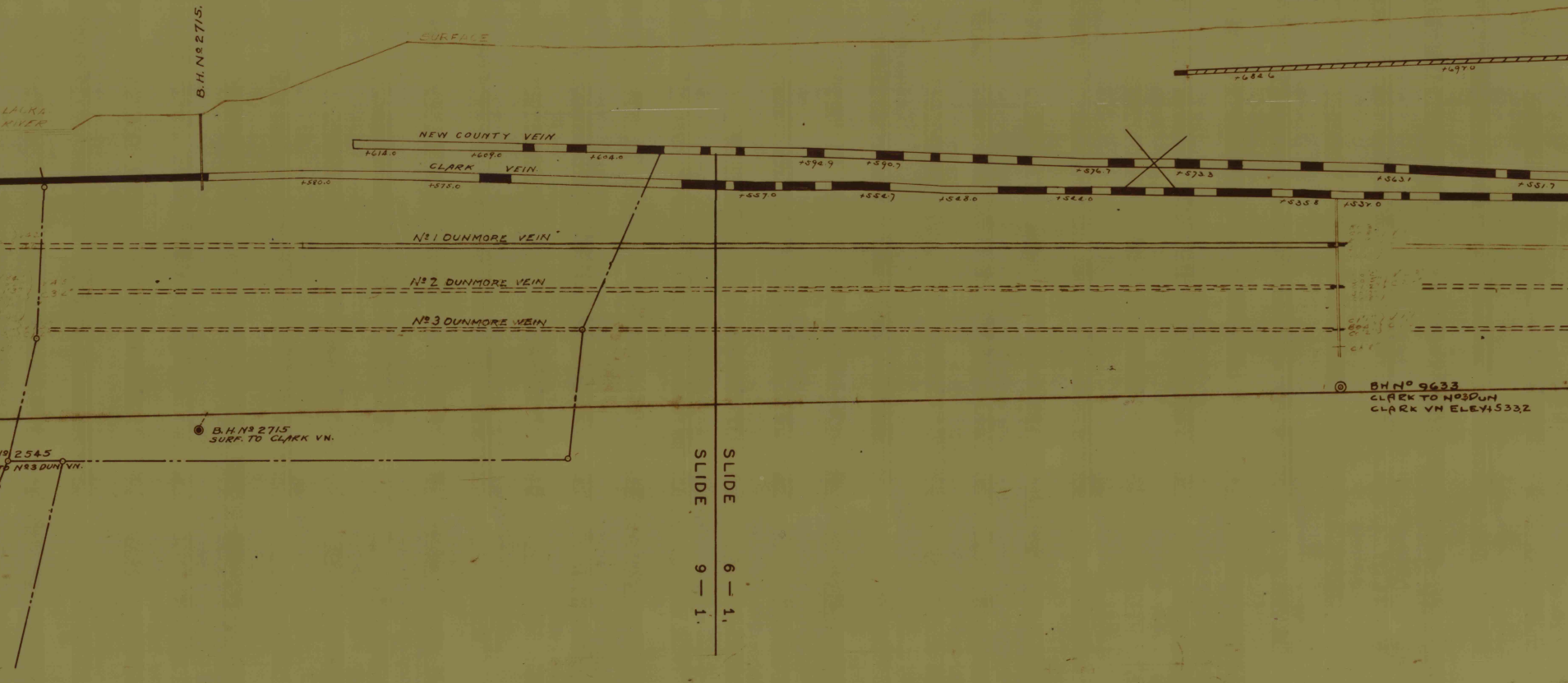
B.H. Nº 2715.
SURFACE
LACKA
RIVER
NEW COUNTY VEIN
+614.0
+609.0
+604.0
+594.9
+590.7
+576.7
+573.3
+563.1
+551.7
+684.6
+697.0
CLARK VEIN.
+580.0
+575.0
+557.0
+552.7
+548.0
+522.0
+535.8
+537.0
Nº 1 DUNMORE VEIN
Nº 2 DUNMORE VEIN
Nº 3 DUNMORE VEIN
B.H. Nº 2715
SURF. TO CLARK VN.
2545
Nº3 DUN VN.
BH Nº 9633
CLARK TO Nº3DUN
CLARK VN ELEV+533.2
SLIDE 6 — 1.
SLIDE 9 — 1.

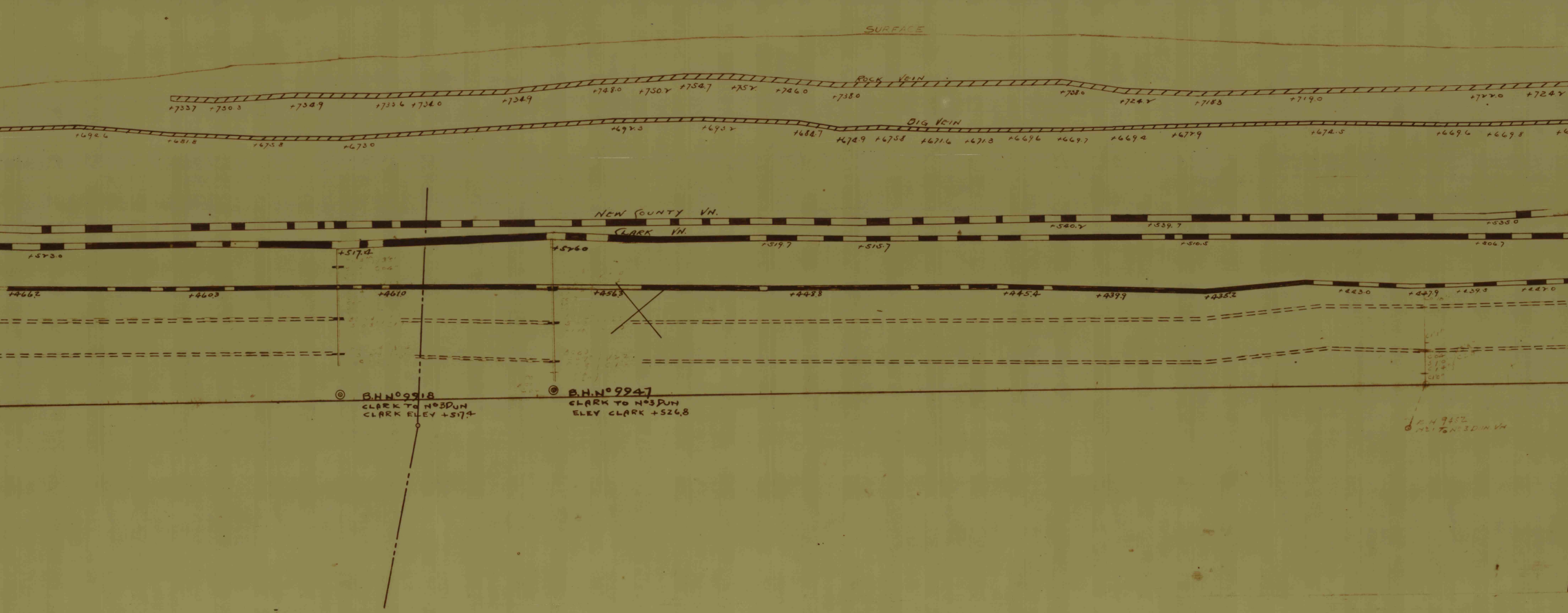
SURFACE
ROCK VEIN
+733.7
+730.3
+734.9
+733.6
+732.0
+734.9
+748.0
+750.2
+754.7
+752
+746.0
+738.0
+738.0
+724.2
+718.3
+719.0
+722.0
+724.2
BIG VEIN
+692.6
+681.8
+675.8
+673.0
+692.3
+693.2
+684.7
+672.9
+675.8
+671.6
+671.3
+669.6
+669.7
+669.4
+672.9
+672.5
+669.6
+669.8
NEW COUNTY VN.
+540.2
+539.7
+535.0
CLARK VN.
+523.0
+517.4
+526.0
+519.7
+515.7
+510.5
+506.7
+466.2
+460.3
+461.0
+456.3
+448.8
+445.4
+439.9
+435.2
+423.0
+427.9
+439.3
+427.0
B.H.No 9918
CLARK TO No3 DUN
CLARK ELEV +517.4
B.H.No 9947
CLARK TO No3 DUN
ELEV CLARK +526.8
B.H 9452
No1 To No3 DUN. VN


ROCK VEIN
BIG VEIN
+730.0
+671.3
+676.1
+689.5
+690.1
+692.3
+705.9
+707.4
+722.9
+722.8
+727.1
+734.6
+736.4
+738.0
+737.1
+560.0
+566.0
+587.8
+596.4
+600.4
+603.6
+506.5
+510.6
+519.2
+516.5
+493.0
+494.7
+507.3
+425.0
+452.0
+453.3
+455.0
+466.0
+468.0
+466.0
+466.6
+489.9
C 1'0"
C 1'5"
B 0'3"
C 0'11"
C 0'7"
S+B 0'8"
C 0'4"
S 0'6"
B 0'5"
S 0'8"
C 0'10"
4'0"
C 1'9"
BIG VEIN
BH 9616
No. 1 T. 30 ...
NC

SLIDE 6-1

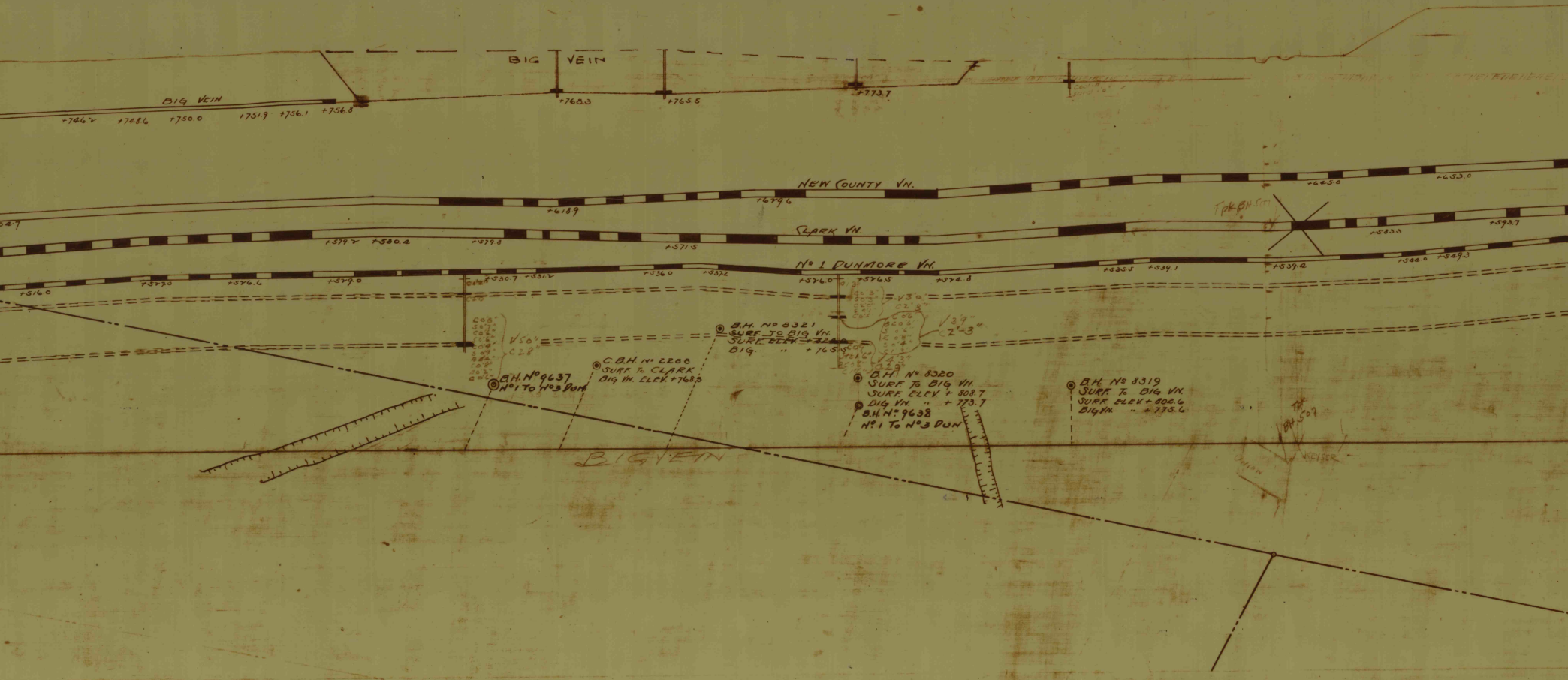
BIG VEIN
BIG VEIN
+746.2
+748.6
+750.0
+751.9
+756.1
+756.8
+768.3
+765.5
+773.7
NEW COUNTY VN.
+604.7
+618.9
+679.6
+645.0
+653.0
Tpk BH 507
CLARK VN.
+579.2
+580.4
+579.8
+571.5
+583.3
+593.7
No 1 DUNMORE VN.
+516.0
+577.0
+576.6
+579.0
+530.7
+531.2
+536.0
+537.2
+576.0
+576.5
+574.8
+535.5
+539.1
+539.2
+544.0
+549.3
V 5'0"
C 2'8"
V 3'0"
C 2'8"
V 3'9"
C 2'-3"
V 4'3"
C 2'9"
B.H. No 8321
SURF. TO BIG VN.
SURF. ELEV. +
BIG. " + 765.5
C.B.H. No 2288
SURF. To CLARK
BIG VN. ELEV. + 768.3
B.H. No 9637
No 1 To No 3 DUN
B.H. No 8320
SURF. To BIG VN.
SURF. ELEV. + 808.7
BIG VN. " + 773.7
B.H. No 9638
No 1 To No 3 DUN
B.H. No 8319
SURF. To BIG VN.
SURF. ELEV. + 802.6
BIG VN. " + 775.6
BIG VEIN
Tpk BH 507
UNION
KEYSER

SLIDE 3—1


B.H. Nº 9725
B.H. Nº 9765
BIG
VEIN
B.H. N228
NEW COUNTY VEIN
B.H. N111
CLARK VE
+674.7
+674.4
+688.0
+688.6
+710.0
+739.6
+749.0
+777.0
+847.0
+896.0
+927.1
+963.0
+997
+598.8
+599.4
+604.5
+602.9
+605.7
+617.9
+645.0
+652.0
+650.0
+679.5
+702.0
+718.0
+748.0
+786.3
+820.5
+869.7
+907.8
+561
+575
+579
+594
+601
C 1'3"
3'5"
C 2'10"
B.H. Nº 9725
SURF ELEV + 859.5
B.H. Nº 9765
SURF ELEV + 875.5
BIG VEIN
STRIPPING
B.H. N173
NEW CO. VEIN



B.H. Nº 72
Elev. +1116.0
24' Rough Sand Stone
92' Yellow Sand Stone
130' Sand Stone
5' Green Shale
96' Red Shale
62' Green Shale
12' White Conglomerate
B.H. N196
Elev. +1117
BH 6
BH 1
BH 8
BH 7
C 2'6"
C 2'6"
C 2'4"
C 1'9"
C 2'8"
VN 3'10"
C 2'2"
C 4'6"
C 2'3"
V 2'5"
IN
B.H. N196
B.H. 3
H 8
BH 6
BH 7
BH 8
BH 7
6520
BH 72
Elev. +1116.0
SLIDE 3-1
SECTION LINE N5118W
DATUM +300.0
SECTION LINE (I)