SECTION LINE (H)


+952.0
+880.1
+850.5
+823.0
+806.0
+802.0
SECTION LINE N51°18'W
DATUM +300.0

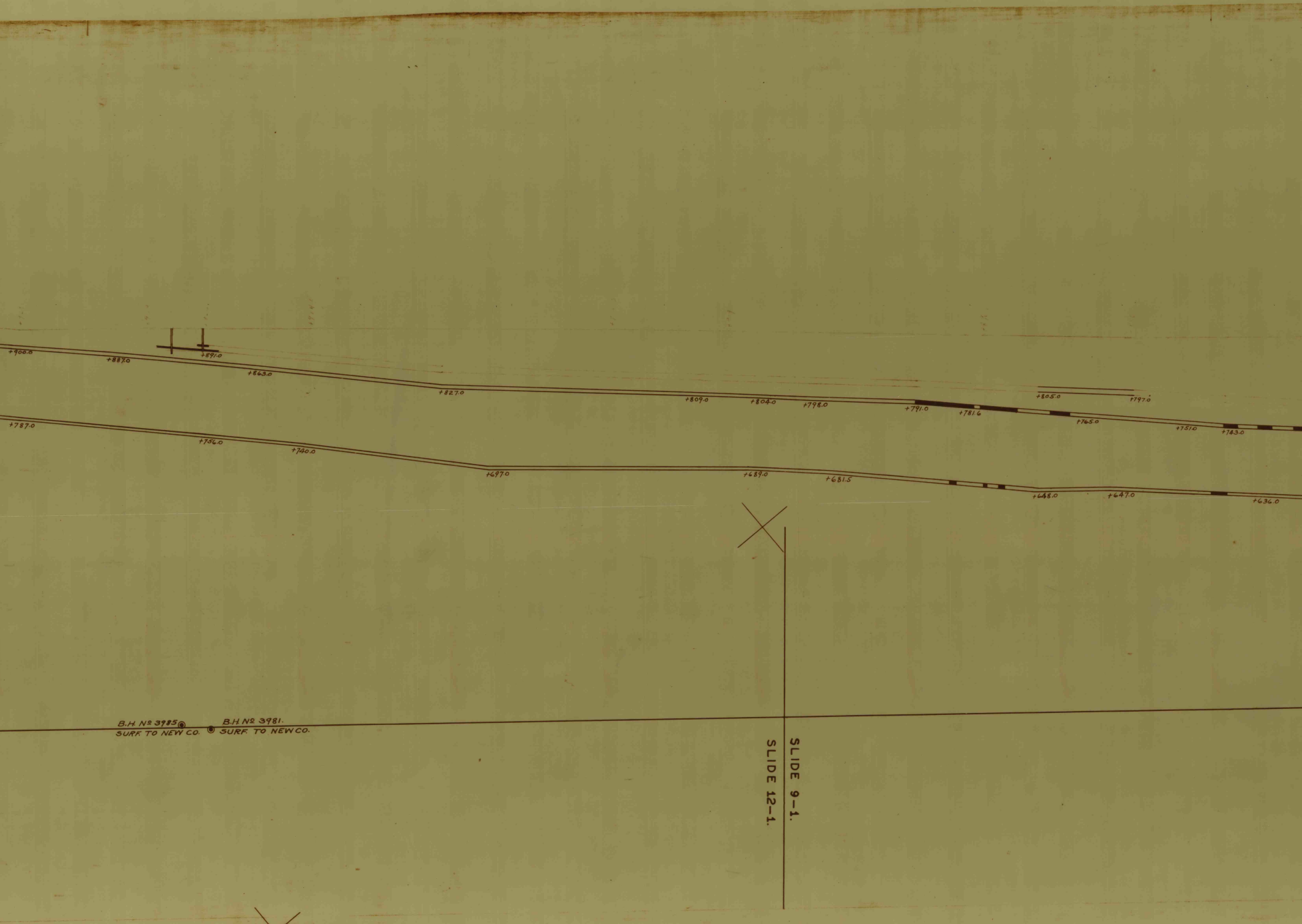
+900.0
+887.0
+891.0
+863.0
+827.0
+809.0
+804.0
+798.0
+791.0
+781.6
+805.0
+797.0
+765.0
+751.0
+743.0
+787.0
+756.0
+740.0
+697.0
+689.0
+681.5
+648.0
+647.0
+636.0
B.H. Nº 3985
SURF. TO NEW CO.
B.H. Nº 3981.
SURF. TO NEW CO.
SLIDE 9-1.
SLIDE 12-1.


BIG VEIN
+834.5
+843.9
+842.0
+827.0
+823.0
NEW COUNTY VEIN
+740.0
+732.0
+724.0
+698.0
CLARK VEIN
+734.0
+727.0
+701.0
+698.0
+696.0
+694.0
+680.0
+673.0
+654.0
+642.0
+641.0
+676.0
+635.0
+654.0
+658.7
+656.0
+623.2
Nº 1 DUNMORE VEIN
+620.0
+601.1
+598.2
+593.0
Nº 2 DUNMORE VEIN
+554.0
+542.0
+536.1
+532.2
+529.1
+526.9
+514.7
+511.0
+495.0

SLIDE 9-1.


+653.0
+639.8
+633.3
+628.5
+622.0
+623.3
+597.0
+471.5
+470.0
+591.3
+585.9
+558.0
+556.0

SLIDE 6-1.

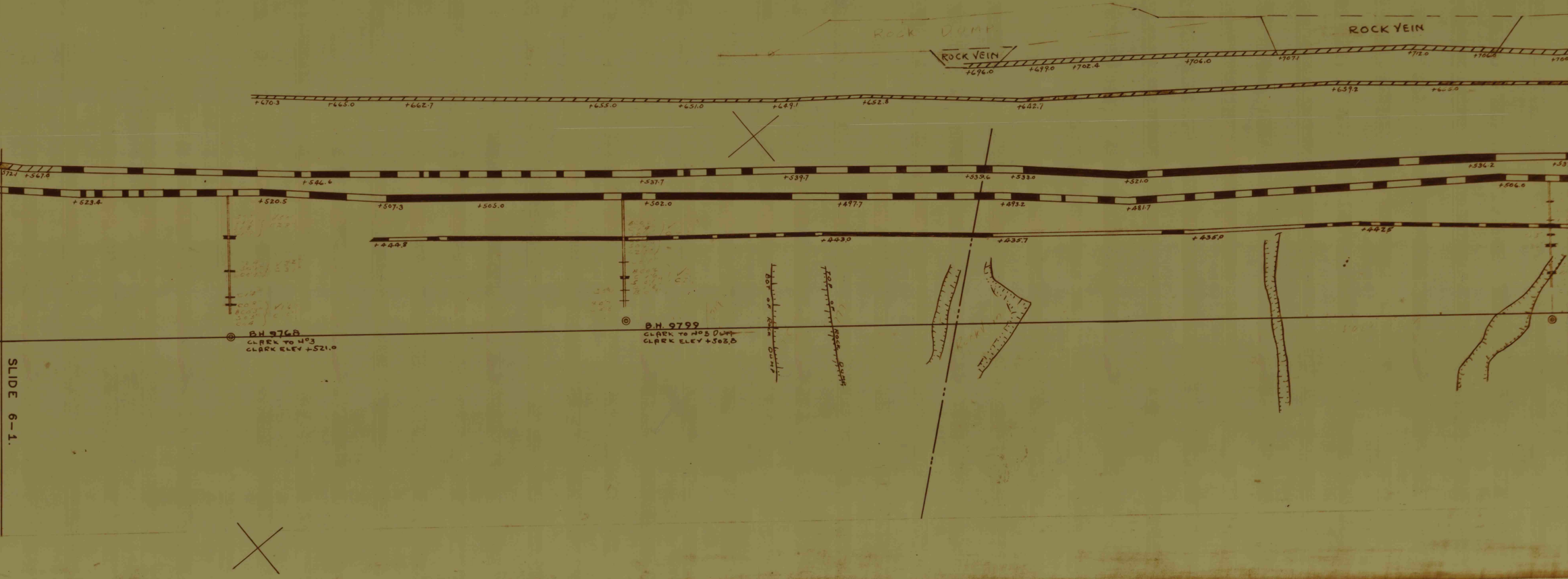
ROCK DUMP
ROCK VEIN
ROCK VEIN
+696.0
+699.0
+702.4
+706.0
+707.1
+712.0
+706.0
+670.3
+665.0
+662.7
+655.0
+651.0
+649.1
+652.8
+642.7
+659.2
+572.1
+567.0
+546.6
+537.7
+539.7
+539.6
+533.0
+521.0
+536.2
+523.4
+520.5
+507.3
+505.0
+502.0
+497.7
+493.2
+481.7
+506.0
+444.8
+443.0
+435.7
+435.0
+442.5
B.H. 9768
CLARK TO No3
CLARK ELEV +521.0
B.H. 9799
CLARK TO No3 DUM
CLARK ELEV +503.8
BOT OF ROCK DUMP
TOP OF ROCK DUMP
Rock Vein

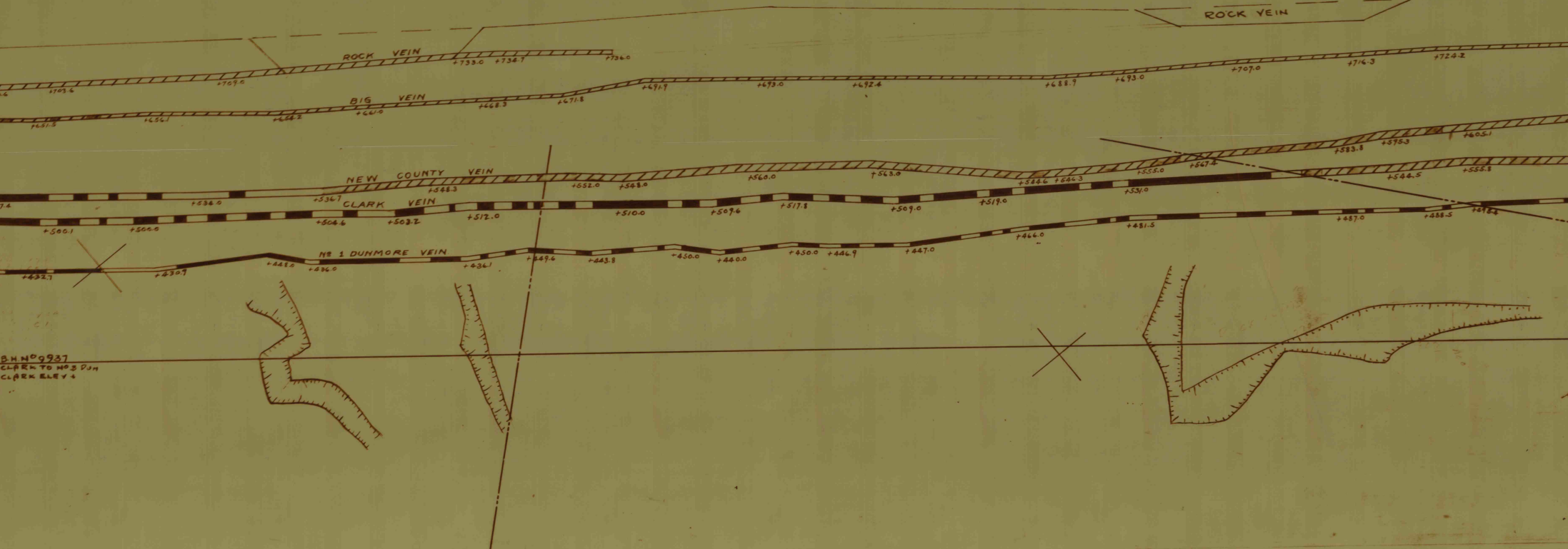
ROCK VEIN
ROCK VEIN
+703.6
+709.0
+733.0
+734.7
+736.0
+691.9
+693.0
+692.4
+688.9
+693.0
+707.0
+716.3
+724.2
BIG VEIN
+651.5
+656.1
+654.2
+661.0
+668.3
+671.8
NEW COUNTY VEIN
+536.0
+536.7
+548.3
+552.0
+548.0
+560.0
+563.0
+544.6
+646.3
+555.0
+567.4
+583.8
+595.3
+605.1
+544.5
+555.8
CLARK VEIN
+500.1
+500.0
+504.6
+503.2
+512.0
+510.0
+509.6
+517.8
+509.0
+519.0
+531.0
+487.0
+488.5
+498.4
Nº 1 DUNMORE VEIN
+432.7
+430.9
+448.0
+436.0
+436.1
+449.6
+443.8
+450.0
+440.0
+450.0
+446.9
+447.0
+466.0
+481.5
B.H. Nº 9937
CLARK TO Nº 3 DUN
CLARK ELEV +

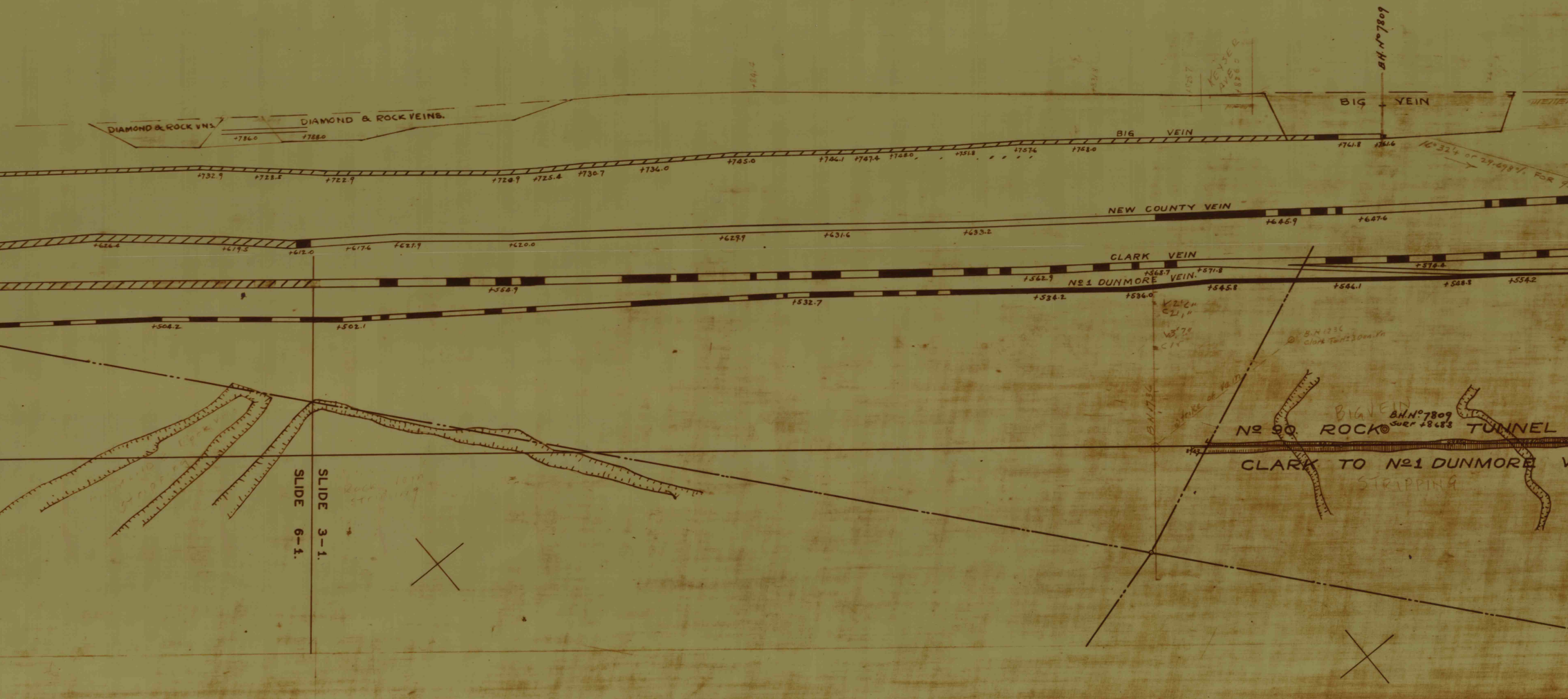
DIAMOND & ROCK VNS.
DIAMOND & ROCK VEINS.
+786.0
+788.0
BIG VEIN
B.H. Nº 7809
KEYSER AVE
+732.9
+728.5
+722.9
+720.9
+725.4
+730.7
+736.0
+745.0
+746.1
+747.4
+748.0
+751.8
+757.6
+758.0
BIG VEIN
+761.8
+761.6
16° 32' or 29.698% FOR
NEW COUNTY VEIN
+626.4
+619.5
+612.0
+617.6
+621.9
+620.0
+629.9
+631.6
+633.2
+645.9
+647.6
CLARK VEIN
+564.9
+562.9
+568.7
+571.8
+574.4
Nº 1 DUNMORE VEIN.
+504.2
+502.1
+532.7
+534.2
+536.0
+545.8
+546.1
+548.8
+554.2
V 2' 2"
C 2' 1"
V 3' 7"
C 1' 5"
B.H. 1236
B.H. 1236
Clark Tun'l 30 on Vn
Strike of Vein
BIG VEIN
B.H. Nº 7809
Surf +868.8
Nº 90 ROCK TUNNEL
CLARK TO Nº 1 DUNMORE V
STRIPPING
SLIDE 3-1.
SLIDE 6-1.

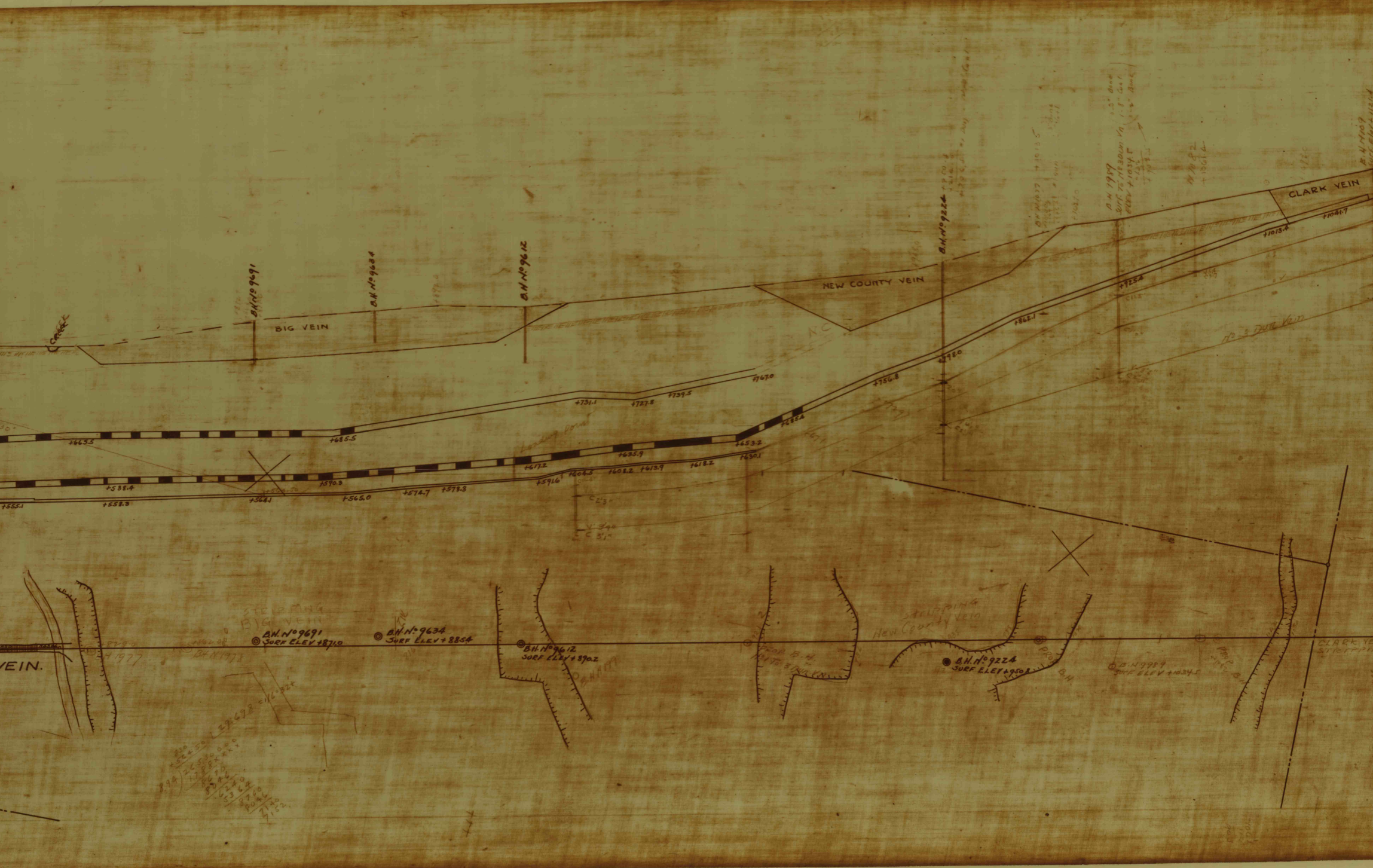
CREEK
B.H. No 9691
B.H. No 9634
B.H. No 9612
BIG VEIN
NEW COUNTY VEIN
N.C.
B.H. No 9224
B.H. 1989
SURF. To No 3 DUN. Vn
ELEV +1034.5
CLARK VEIN
+1041.7
+1013.4
+925.4
+862.1
+798.0
+756.8
+685.4
+767.0
+739.5
+727.8
+731.1
+665.5
+685.5
+653.2
+635.9
+617.2
+588.4
+590.3
+630.1
+618.2
+613.9
+608.2
+604.5
+591.6
+578.8
+574.7
+565.0
+564.1
+558.3
+555.1
Loading Point
No 3 DUN Vein
C 2'3"
V 3'4"
C 3'1"
VEIN.
B.H. 1977
B.H. 1978
STRIPPING BIG VEIN
B.H. No 9691 SURF ELEV +871.0
B.H. No 9634 SURF ELEV +885.4
B.H. No 9612 SURF ELEV +890.2
PROP. B.H. No 1 To 3 DUN VN.
STRIPPING New County Vein
B.H. No 9224 SURF ELEV +950.8
PROP. B.H.
B.H. 9989 SURF ELEV +1034.5
PROP. B.H.
CLARK VE
STRIPP
L 29.698 = 16°32'
894) 265.30000
7152


SLIDE
3-1.
SECTION LINE N 51° 18' W
DATUM + 300.0