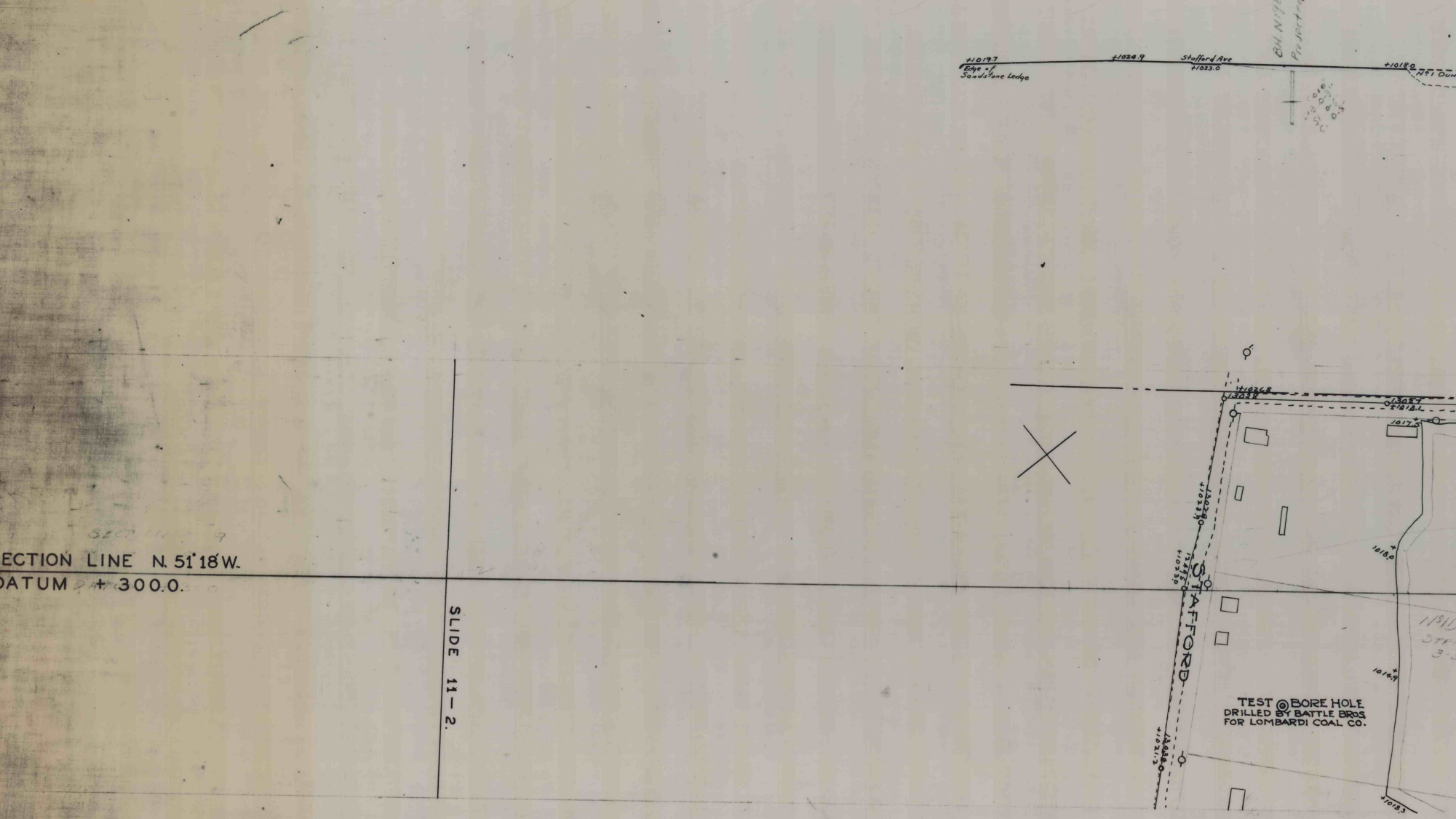
+1019.7
Edge of Sandstone Ledge
+1024.9
Stafford Ave
+1023.0
BH Nº 1985 Projected
+1018.0
Nº 1 DUN
ECTION LINE N. 51° 18 W.
DATUM + 300.0.
SLIDE 11 — 2.
+1026.8
13038
13027
+1018.1
1017.5
13029
+1022.9
12495
+1023.0
STAFFORD
1018.0
1014.9
TEST ◎ BORE HOLE
DRILLED BY BATTLE BROS.
FOR LOMBARDI COAL CO.
13036
+1021.2
+1018.3

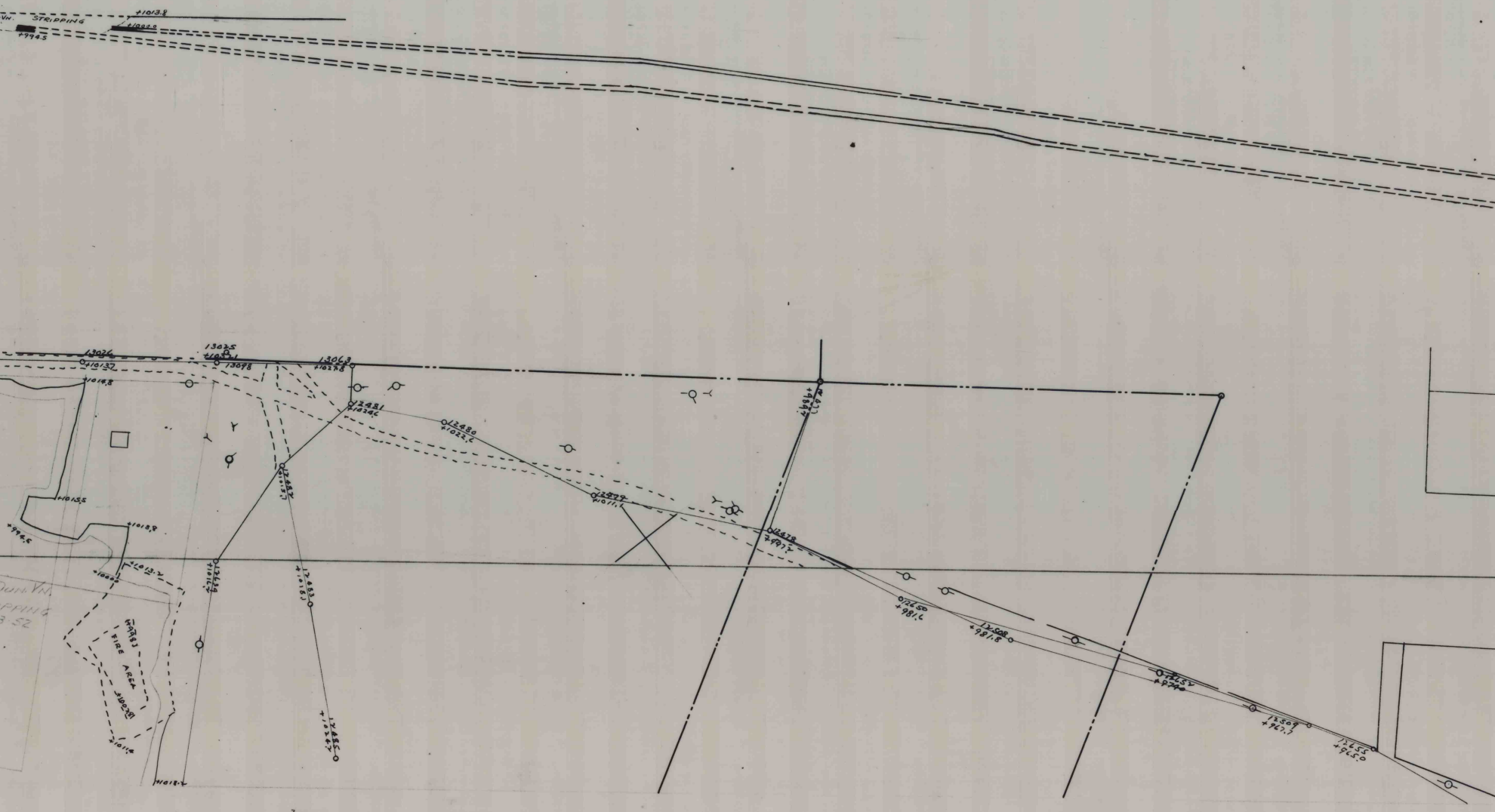
VN.
STRIPPING
+994.5
+1013.8
+1000.0
13026
+1013.7
13025
+1032.1
13098
13063
+1027.8
+1014.8
12481
+1024.6
12480
+1022.6
+1015.5
+994.5
+1018.8
12487
+1015.7
12479
+1011.1
12477
+984.7
12478
+997.2
+1013.2
+1000.0
12639
+1011.7
12483
+1018.1
12485
+1024.7
DUN. VN.
PPING
3-52
+998.3
FIRE AREA
+1002.8
+1011.4
+1018.7
12650
+981.6
12508
+981.8
12652
+974.0
12509
+967.7
12655
+965.0

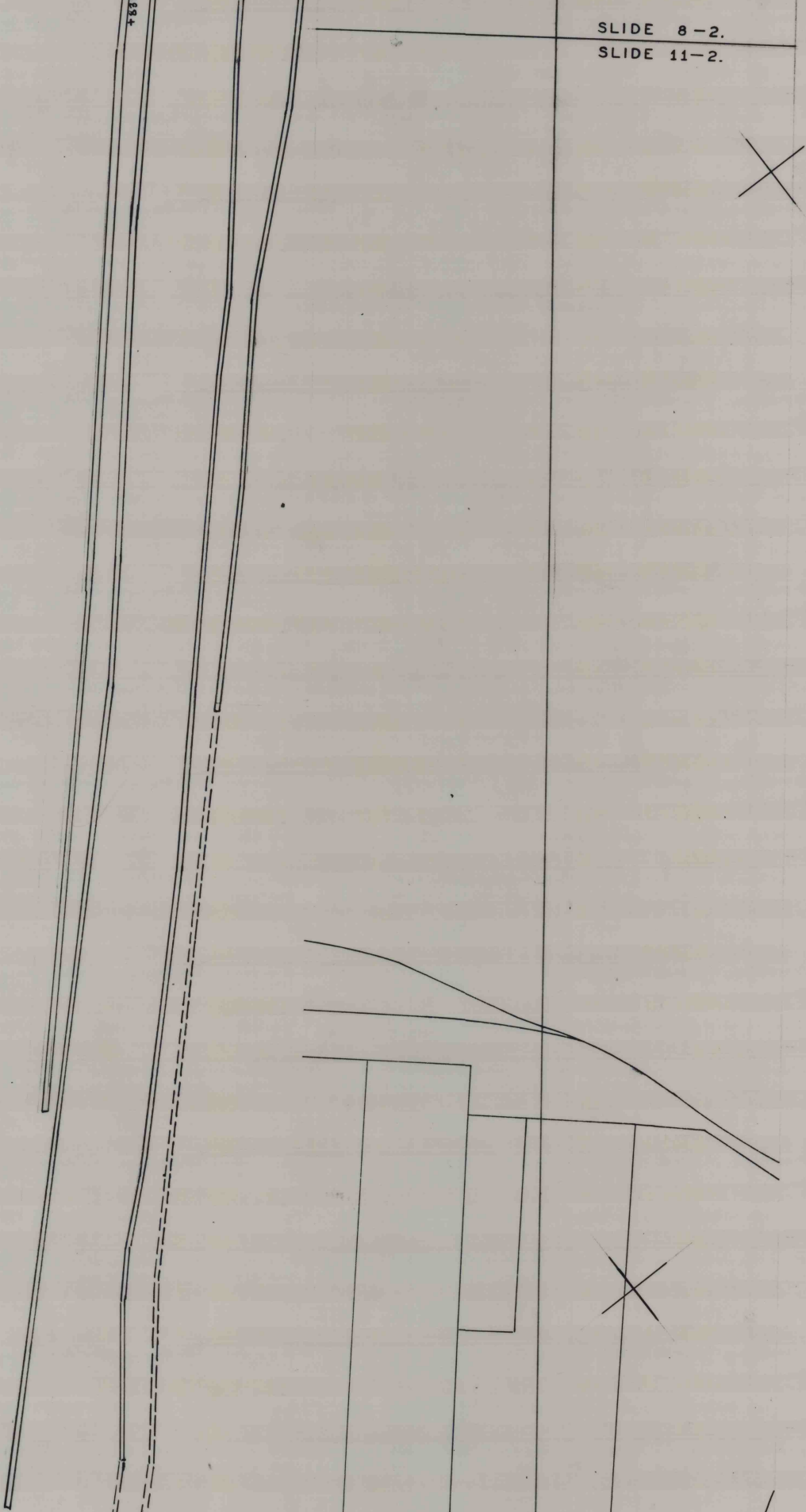
+83
SLIDE 8-2.
SLIDE 11-2.

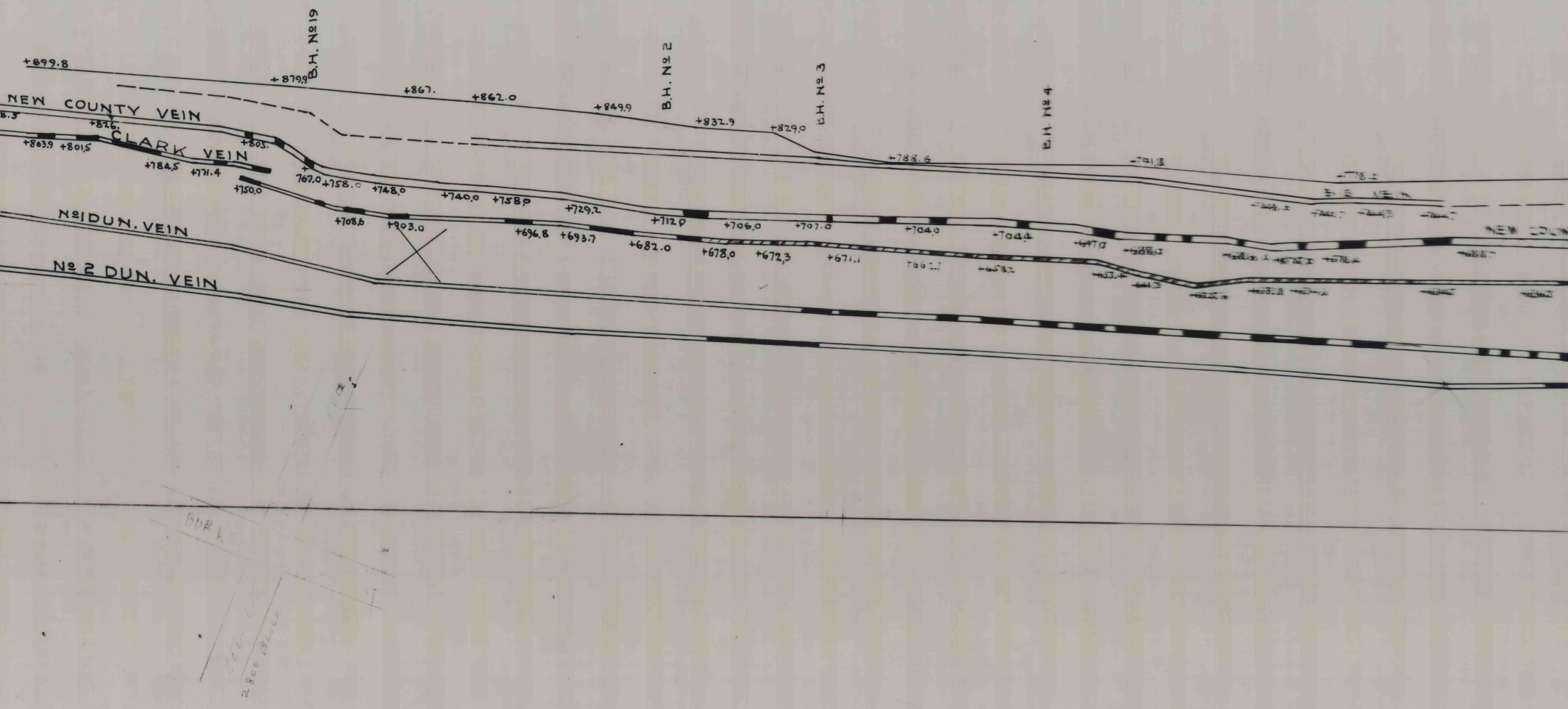
B.H. Nº 19
B.H. Nº 2
B.H. Nº 3
B.H. Nº 4
+899.8
+879.9
+867.
+862.0
+849.9
+832.9
+829.0
+788.6
NEW COUNTY VEIN
8.3
+826.
+805.
CLARK VEIN
+803.9
+801.5
+784.5
+771.4
+750.0
767.0
+758.0
+748.0
+740.0
+758.0
+729.2
+712.0
+706.0
+707.0
+704.0
+704.4
+708.6
+703.0
+696.8
+693.7
+682.0
+678.0
+672.3
+671.1
+662.1
+658.2
+653.4
NEW COUN
Nº1 DUN. VEIN
Nº 2 DUN. VEIN
BURKE
2800 Block

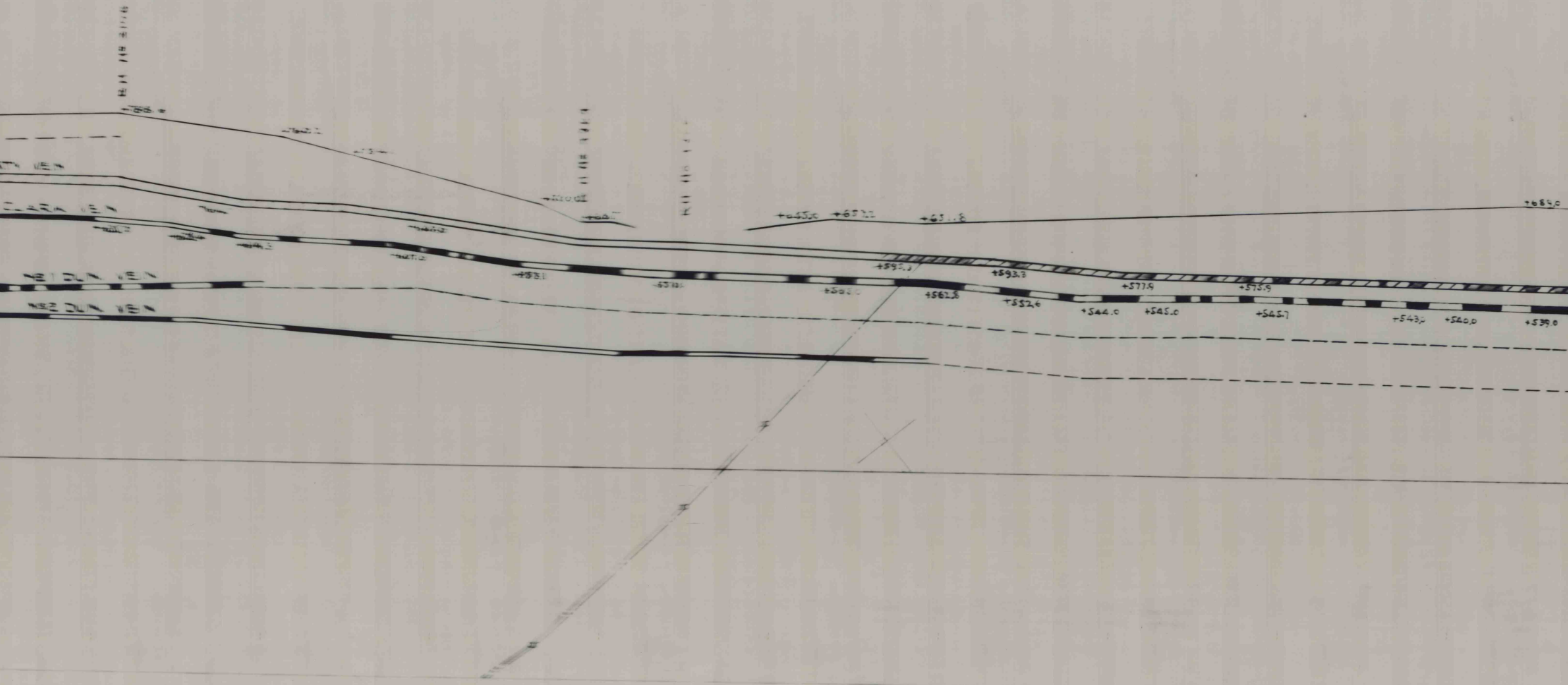

TY VEIN
CLARA VEIN
NO 1 DUN VEIN
NO 2 DUN VEIN
+655.0
+657.2
+651.8
+684.0
+595.3
+593.3
+577.9
+575.9
+562.8
+552.6
+544.0
+545.0
+545.7
+543.0
+540.0
+539.0

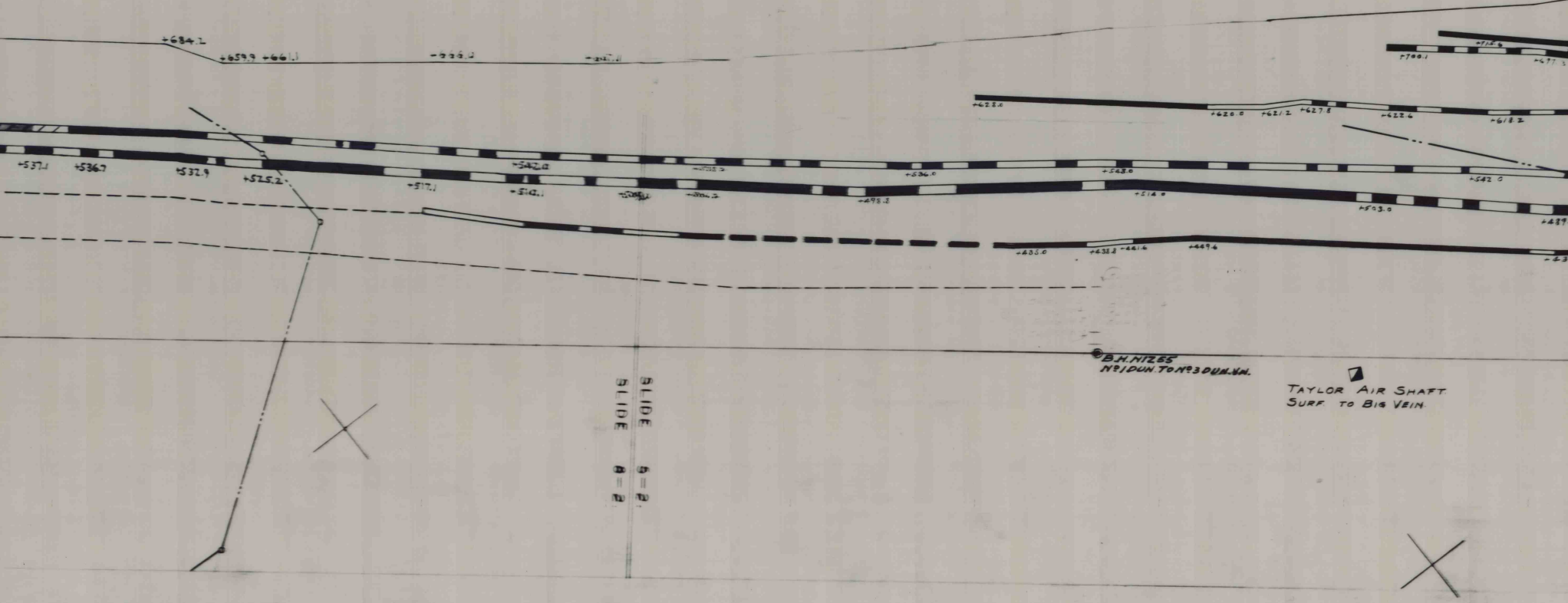
+684.2
+659.9 +661.1
+700.1
+715.6
+628.0
+620.0
+621.2
+627.8
+622.6
+618.2
+537.1
+536.7
+532.9
+525.2
+542.0
+517.1
+536.0
+548.0
+542.0
+498.8
+514.0
+503.0
+435.0
+438.8
+441.6
+449.6
SLIDE 8=8
B.H. N1255
No 1 DUN. TO No 3 DUN. VN.
TAYLOR AIR SHAFT
SURF. TO BIG VEIN.


BOT DIAMOND VEIN
ROCK VEIN
BIG VEIN
NEW COUNTY VEIN
CLARK VEIN
No1 DUNMORE VEIN
+421.9
+534.2
+443.4


BOT DIAMOND VEIN
NEW
SLIDE 2-2
SLIDE 5-5

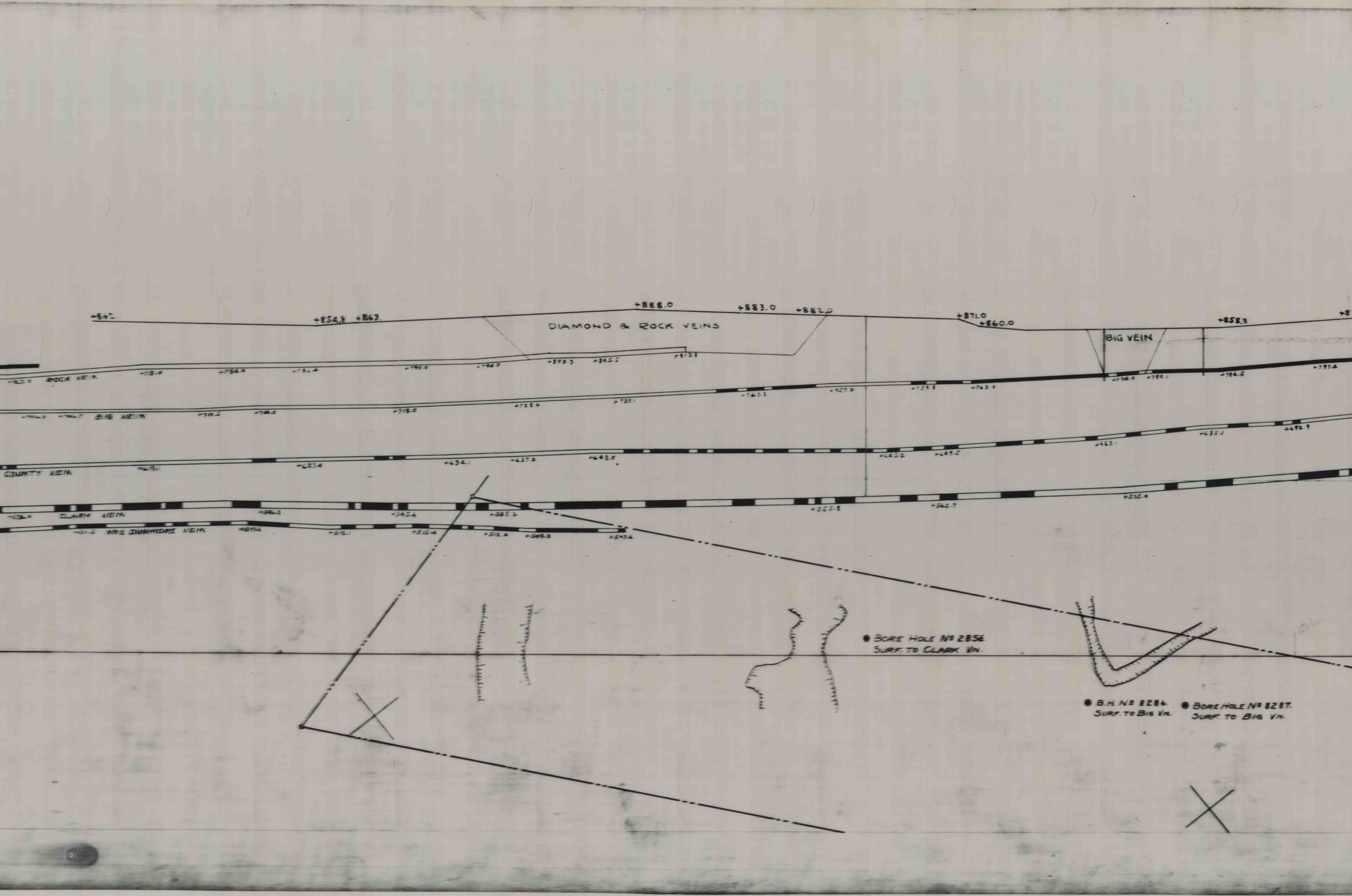
+854.8 +863.
+888.0
+883.0
+882.0
+871.0
+860.0
+858.3
DIAMOND & ROCK VEINS
BIG VEIN
+790.0
+803.3
+741.1
+759.8
+763.0
+780.1
+784.6
+797.4
+718.0
+728.6
BIG VEIN
+627.4
+634.1
+637.2
+643.0
+663.2
+669.5
+667.1
+685.1
+692.9
CLARK VEIN
+545.6
+565.2
+555.8
+562.7
+575.0
No. 2 DUNMORE VEIN
+512.1
+515.4
+512.4
+509.3
● BORE HOLE No. 2856.
SURF. TO CLARK VN.
● B.H. No. 8286.
SURF. TO BIG VN.
● BORE HOLE No. 8287.
SURF. TO BIG VN.

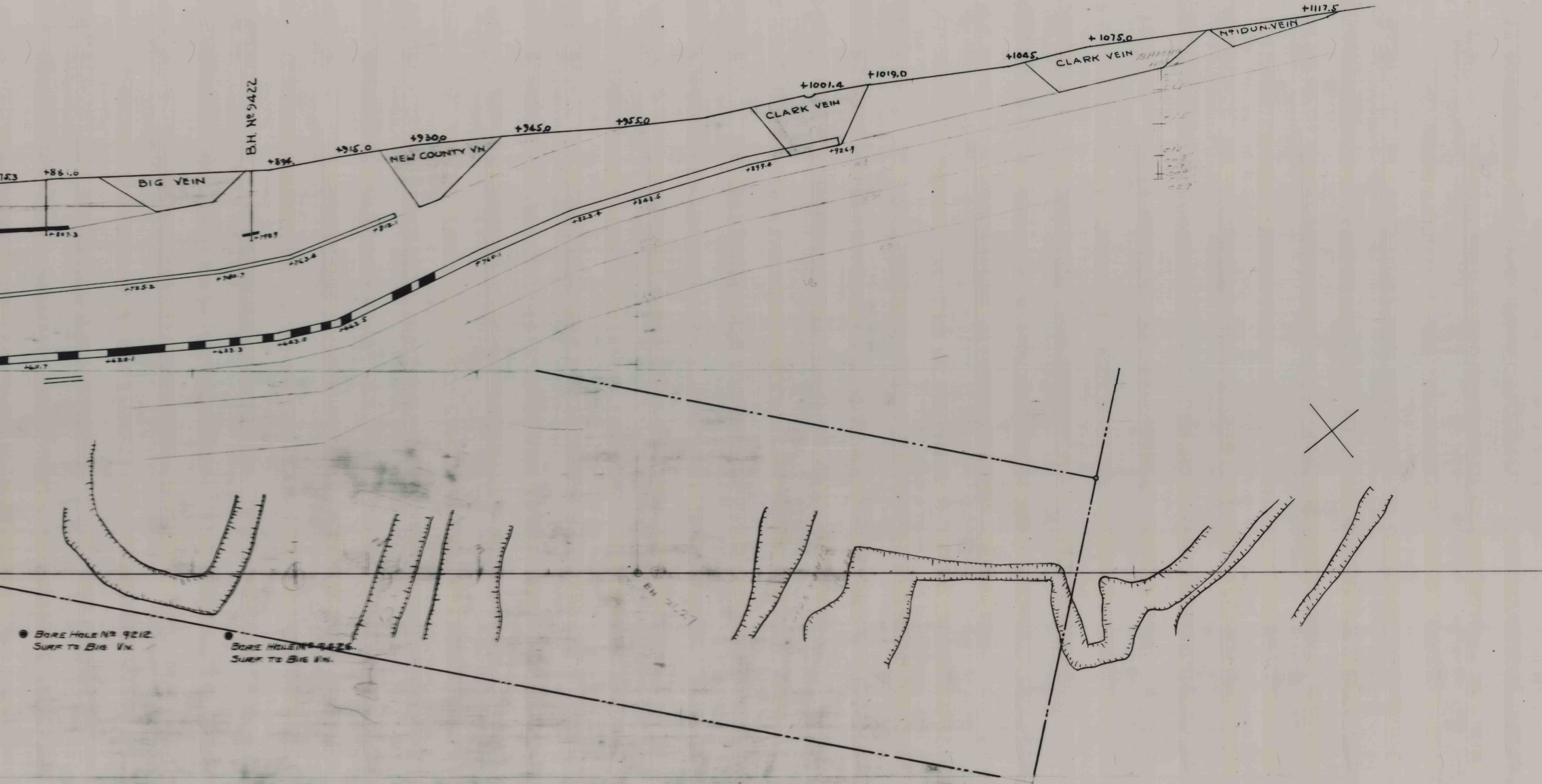
+1117.5
Nº 1 DUN. VEIN
+1075.0
+1045.
CLARK VEIN
+1019.0
+1001.4
CLARK VEIN
+955.0
+945.0
+930.0
NEW COUNTY VN
+915.0
+896.
B.H. Nº 9422
+881.6
153
BIG VEIN
+926.9
+899.4
+841.5
+823.4
+807.3
+812.1
+763.4
+760.1
+740.7
+725.2
+663.5
+643.0
+633.3
+620.1
+611.7
BORE HOLE Nº 9212.
SURF TO BIG VN.
BORE HOLE Nº 9426.
SURF TO BIG VN.
BH 2127


SECTION LINE (C)
SECTION LINE N51°18'W
DATUM +300.0
SLIDE 2-2
#3