158C-2


SECTION LINE (F).
+1035.6
Edge of Sandstone Ledge
+1037.0
+1042.8
+1034.7
Stafford Ave
+1028.6
+1027.5
+1029.8
+1036.6
+1058.0
+1021.7
+1017.2
+996.8
SECTION LINE N 51°18'W.
DATUM + 300.0
SLIDE 11-2.

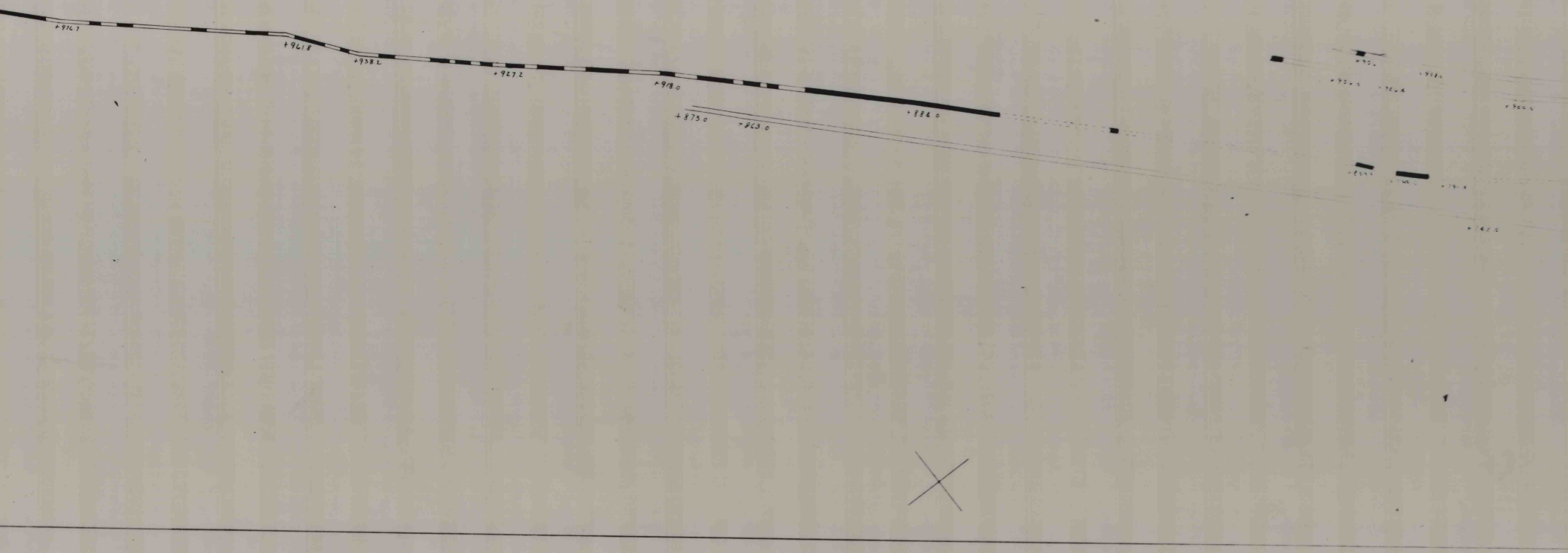

+976.7
+961.8
+938.2
+927.2
+918.0
+873.0
+863.0
+888.0

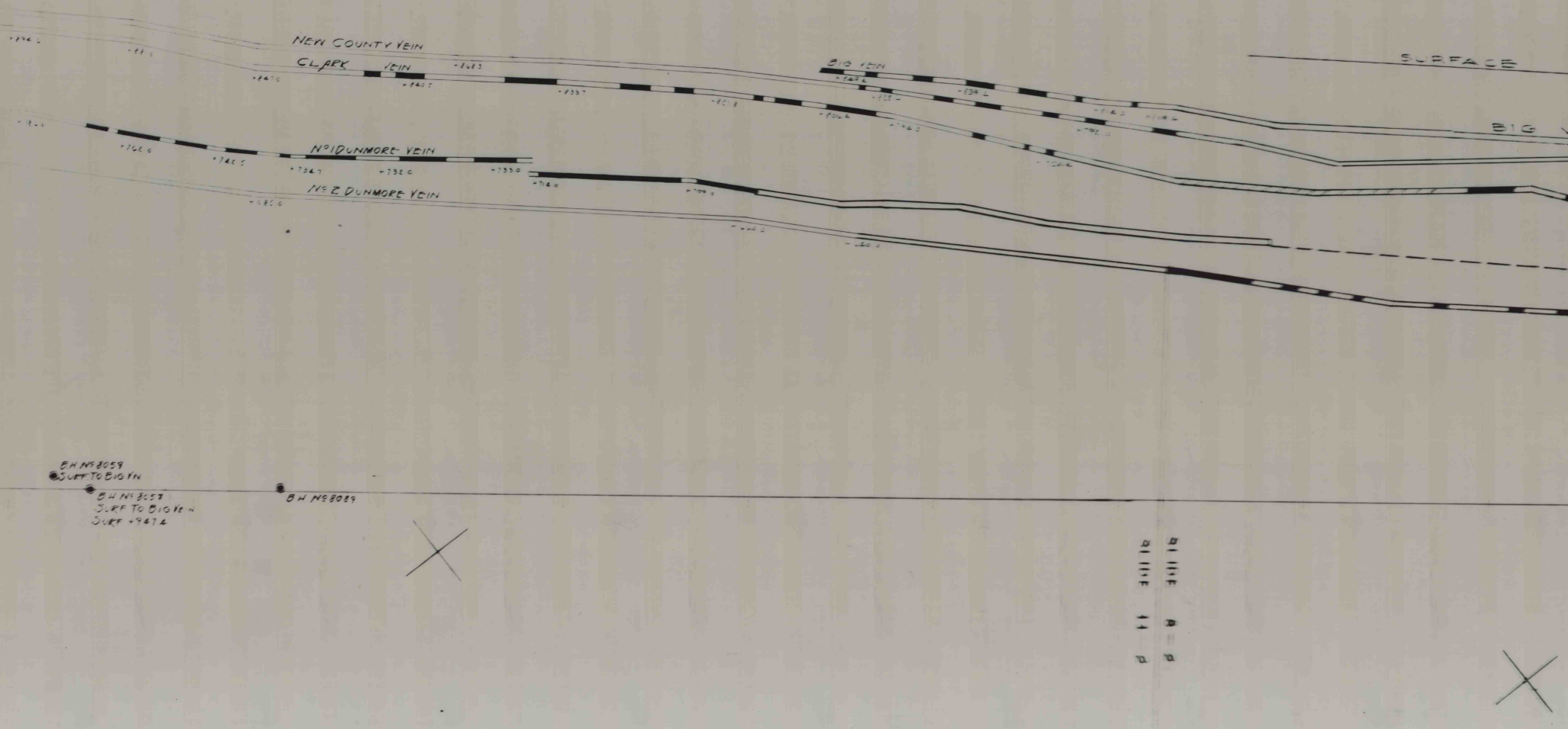
NEW COUNTY VEIN
CLARK VEIN
BIG VEIN
SURFACE
BIG V
No1 DUNMORE VEIN
No 2 DUNMORE VEIN
+847.0
+840.5
+868.3
+833.7
+821.8
+762.0
+742.5
+734.7
+732.0
+733.0
+714.0
+685.0
B.H No 8059
SURF. TO BIG VN
B H No 8057
SURF TO BIG VEIN
SURF +947.4
B H No 8089

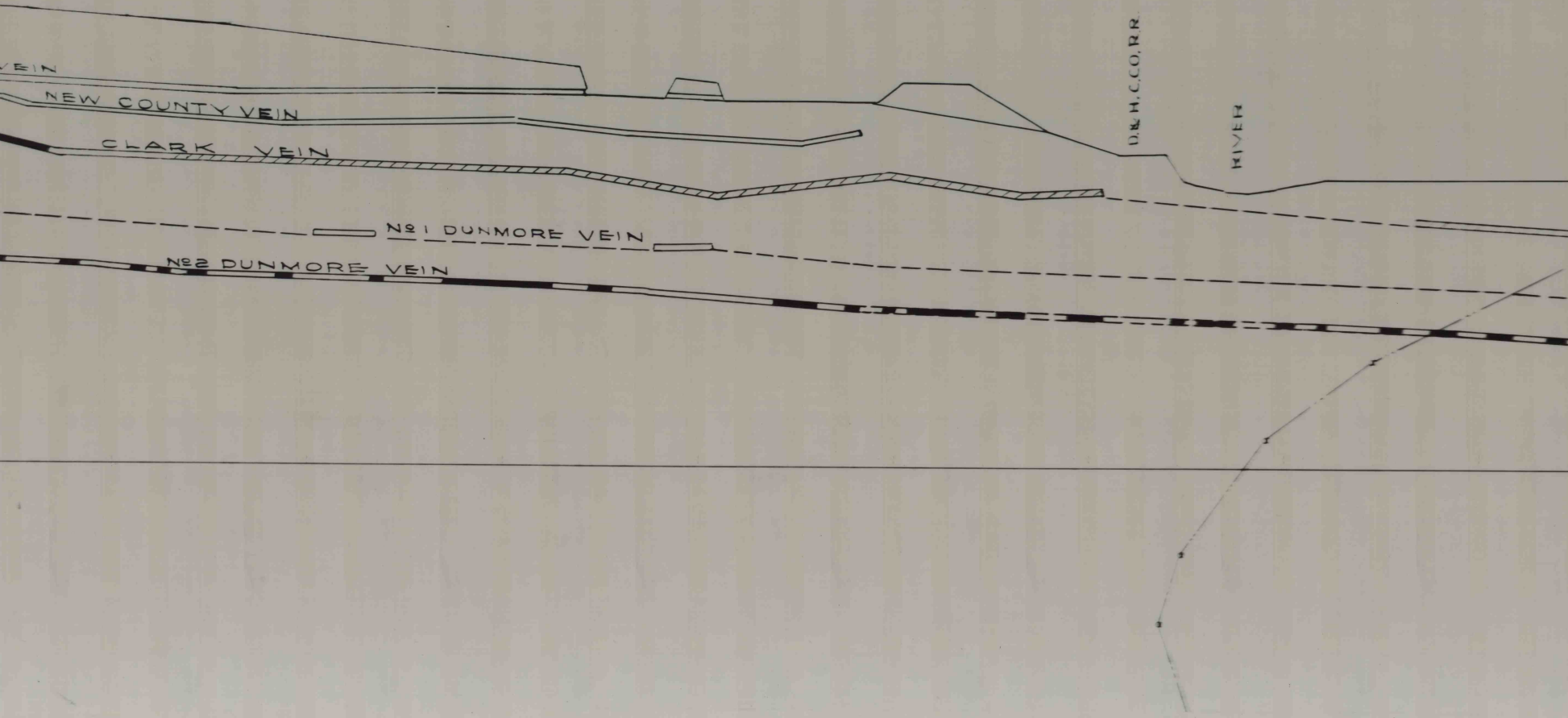
VEIN
NEW COUNTY VEIN
CLARK VEIN
Nº1 DUNMORE VEIN
Nº2 DUNMORE VEIN
D.&H.C.CO.R.R.
RIVER

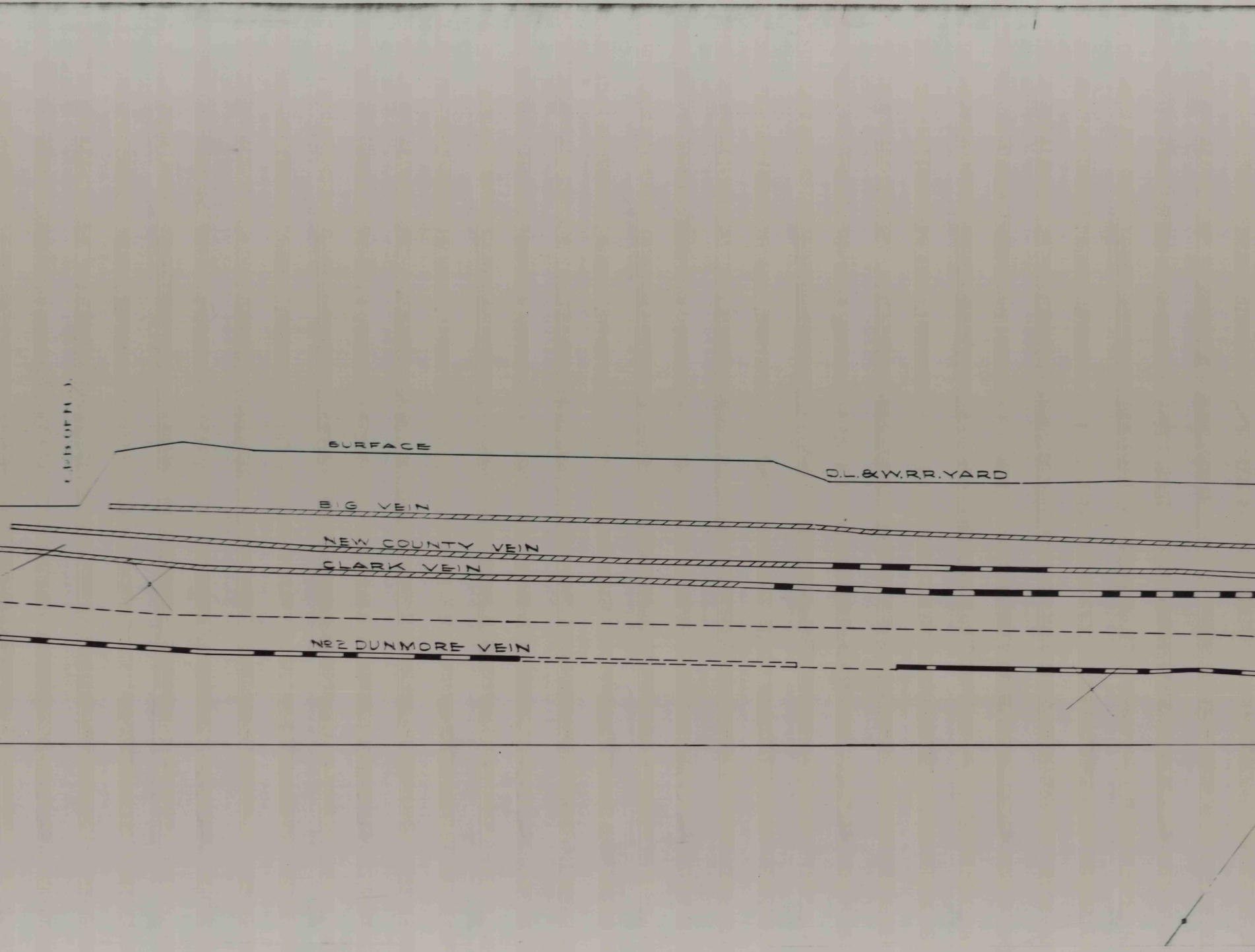
SURFACE
D.L.&W.R.R. YARD
BIG VEIN
NEW COUNTY VEIN
CLARK VEIN
No 2 DUNMORE VEIN

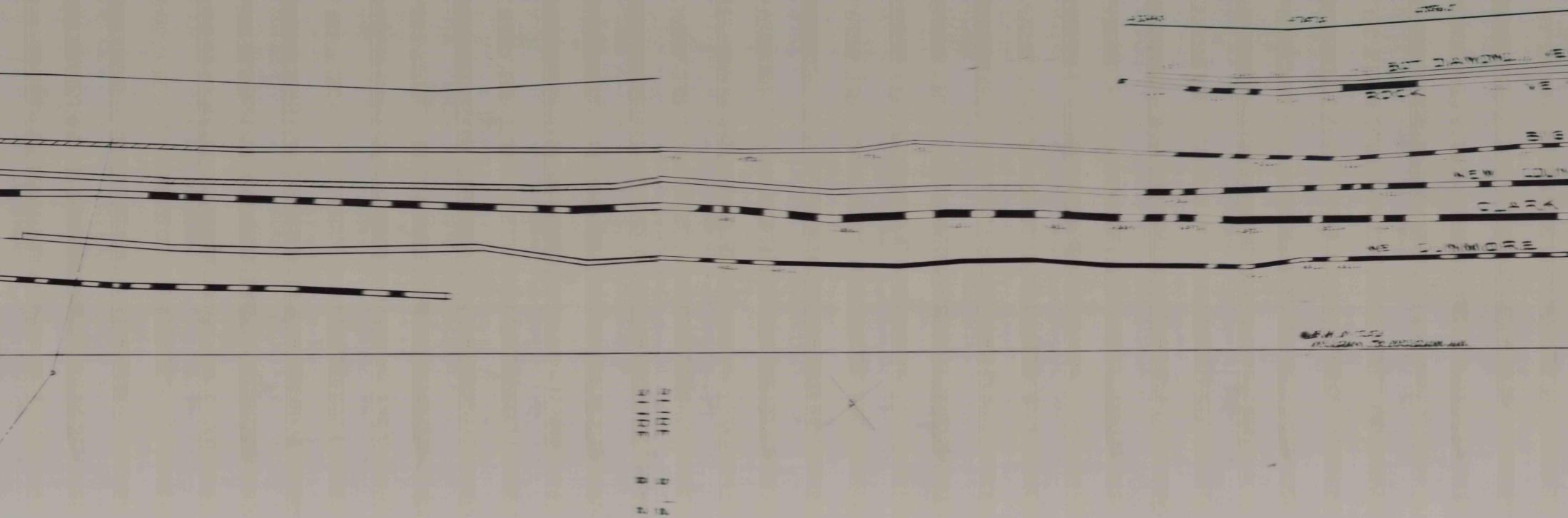
BOT DIAMOND VE
ROCK
VE
BIG
NEW COU
CLARK
VE DUNMORE



+785.0
+831.2
VEN
VEN
VEN
VEN
+724
+698
+594.0
+540.0

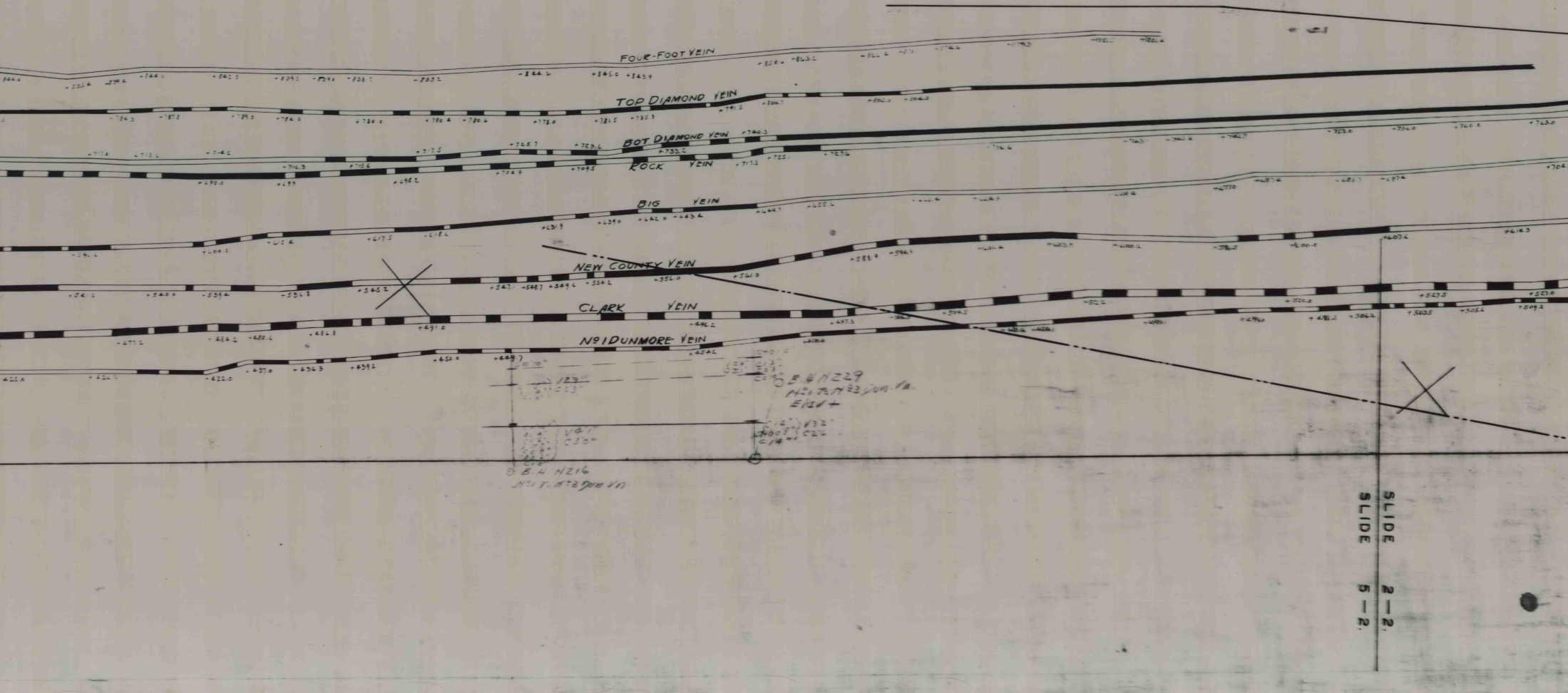
FOUR-FOOT VEIN
TOP DIAMOND VEIN
BOT DIAMOND VEIN
ROCK VEIN
BIG VEIN
NEW COUNTY VEIN
CLARK VEIN
+496.2
+497.3
No 1 DUNMORE VEIN
+449.7
+454.2
B.H. NZ29
No 1 To No 3 Dun. Vn.
Elev +
V 3'2"
C 2'6"
C 1'4"
V 4'1"
C 3'0"
B.H. NZ16
No 1 To No 3 Dun Vn
SLIDE 2-2
SLIDE 5-2

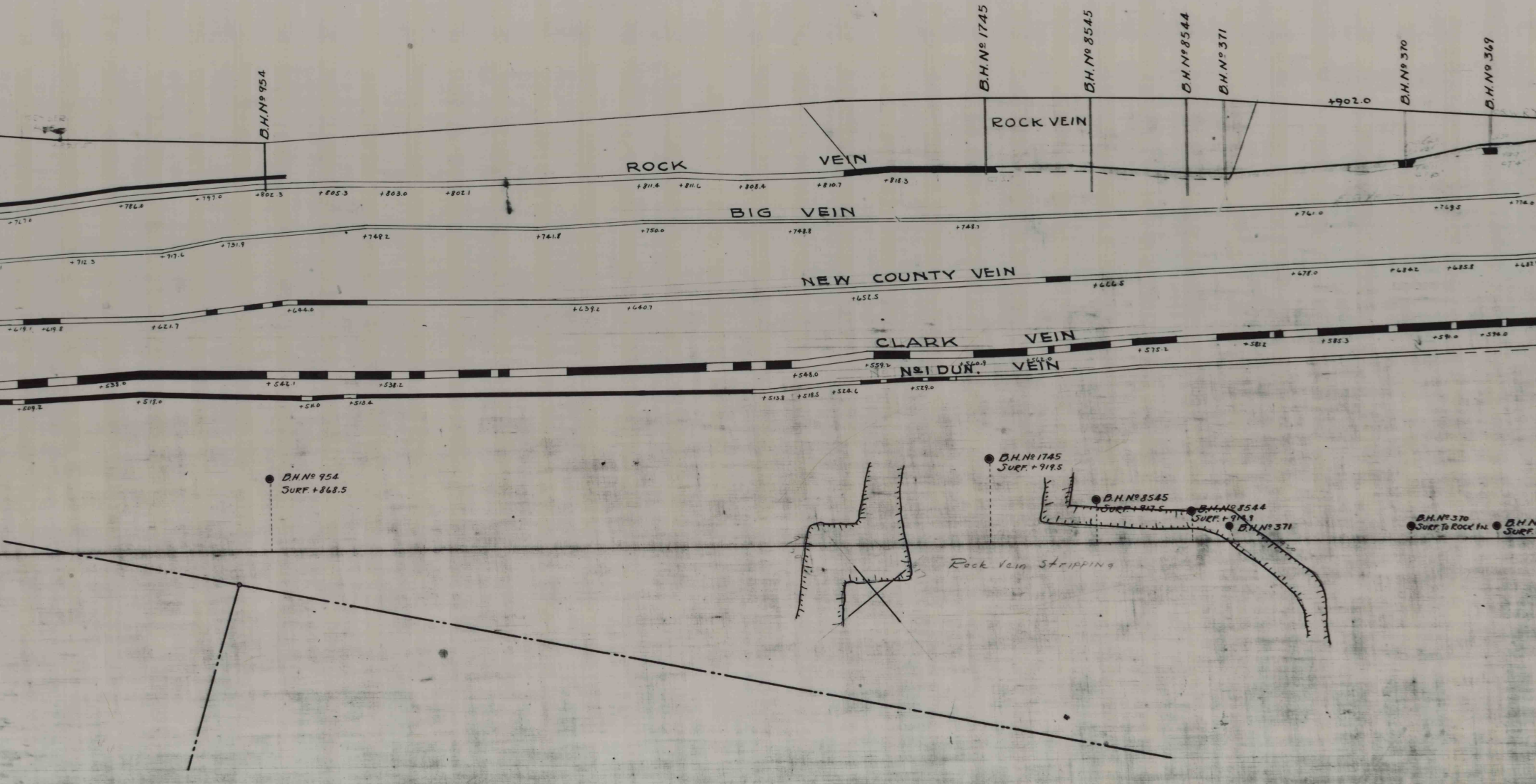
B.H.Nº 954
B.H.Nº 1745
B.H.Nº 8545
B.H.Nº 8544
B.H.Nº 371
B.H.Nº 370
B.H.Nº 369
+902.0
ROCK VEIN
ROCK VEIN
+767.0
+786.0
+797.0
+802.3
+805.3
+803.0
+802.1
+811.4
+811.6
+808.4
+810.7
+818.3
BIG VEIN
+712.3
+717.6
+731.9
+748.2
+741.8
+750.0
+748.8
+748.1
+761.0
+769.5
+774.0
NEW COUNTY VEIN
+619.1
+619.8
+621.7
+644.0
+639.2
+640.7
+652.5
+666.5
+678.0
+684.2
+685.8
CLARK VEIN
+538.0
+542.1
+538.2
+548.0
+559.2
+560.9
+562.0
+575.2
+581.2
+585.3
+591.0
+596.0
Nº1 DUN. VEIN
+509.2
+518.0
+511.0
+513.4
+513.8
+518.5
+524.6
+529.0
B.H.Nº 954
SURF. +868.5
B.H.Nº 1745
SURF. +919.5
B.H.Nº 8545
SURF. +917.5
B.H.Nº 8544
SURF. +914.9
B.H.Nº 371
B.H.Nº 370
SURF. TO ROCK VN.
Rock Vein Stripping

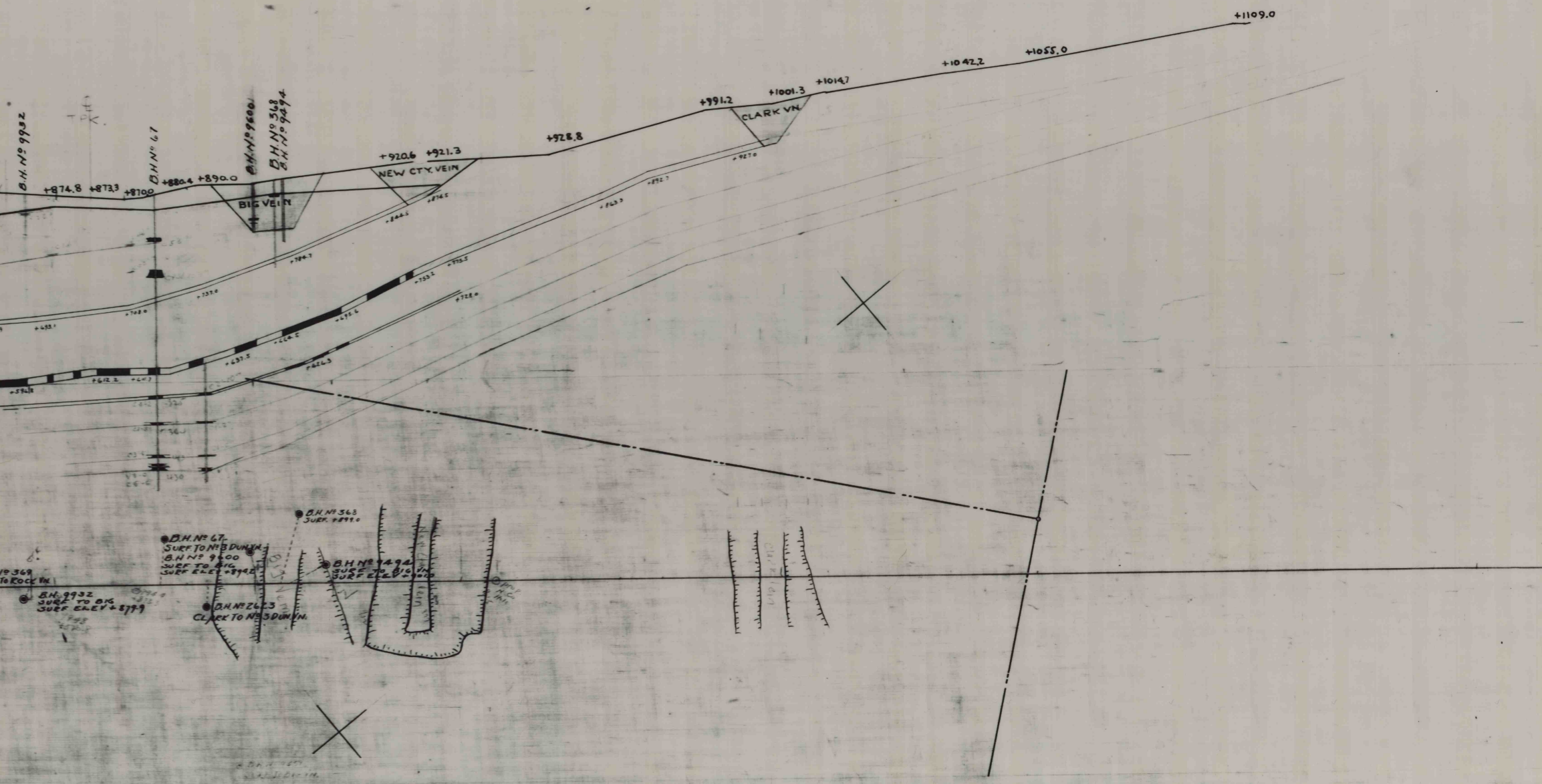
B.H. Nº 9932
+874.8
+873.3
+870.0
B.H. Nº 67
+880.4
+890.0
B.H. Nº 9600
B.H. Nº 368
B.H. Nº 9494
BIG VEIN
+920.6
+921.3
NEW CTY. VEIN
+928.8
+991.2
+1001.3
CLARK VN.
+1014.7
+1042.2
+1055.0
+1109.0
B.H. Nº 368
SURF. +899.0
B.H. Nº 67
SURF. TO Nº 3 DUN. VN.
B.H. Nº 9600
SURF. TO BIG
SURF. ELEV. +894.2
Nº 369
TO ROCK VN.
B.H. 9932
SURF. TO BIG
SURF. ELEV. +879.9
B.H. Nº 2623
CLARK TO Nº 3 DUN. VN.
B.H. Nº 9494
SURF. TO BIG VN.
SURF. ELEV. +901.0


SECTION LINE (L)
SECTION LINE N.51° 18'W.
DATUM +300.0.
SLIDE 2-2.

1580-e