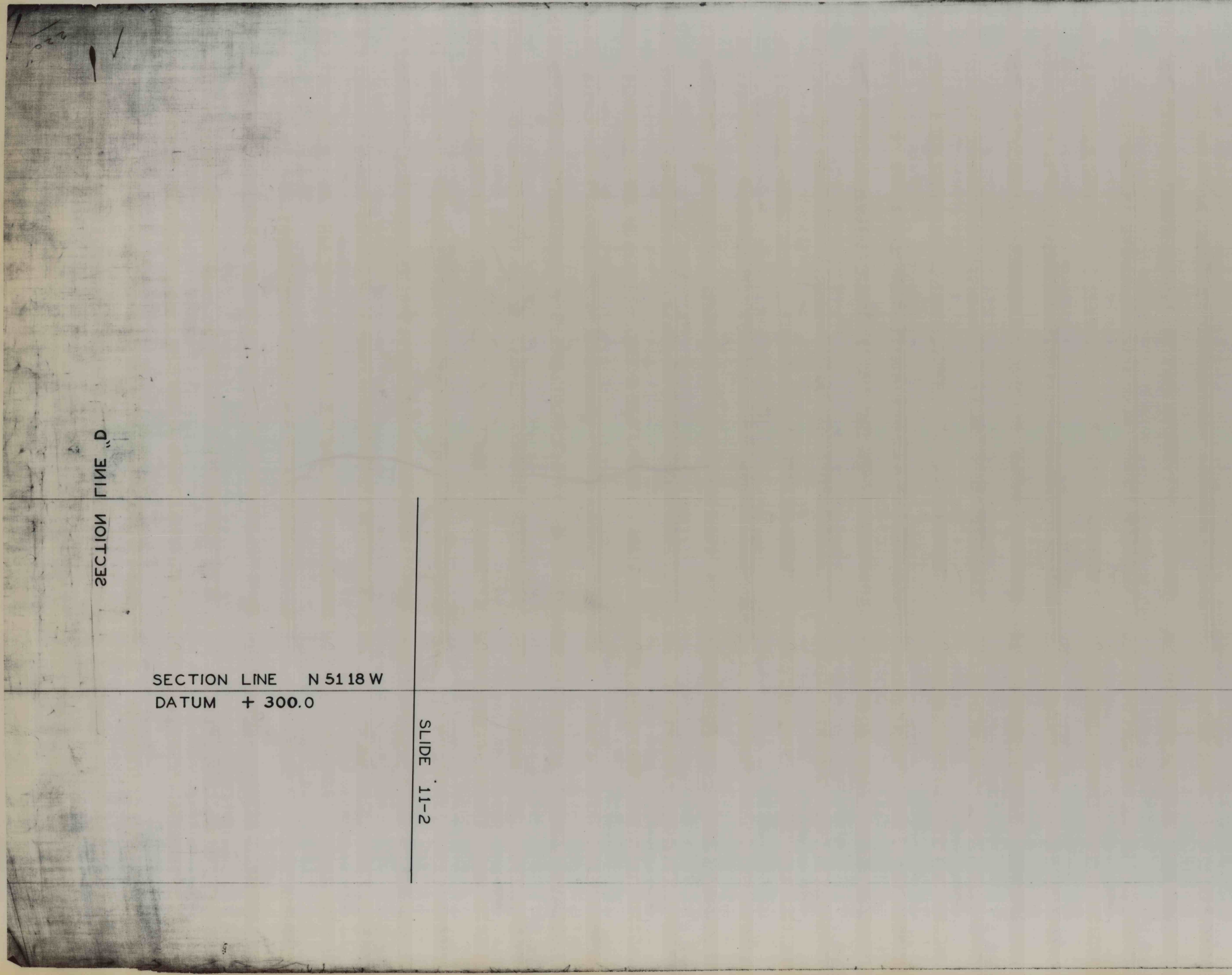
SECTION LINE "D"
SECTION LINE N 51 18 W
DATUM + 300.0
SLIDE 11-2


+9197
+8900
+8738


BH No 4312
+882.0
+865.0
+885.0
+878.0
+870.0
+854.0
+850.0
+853.0
+848.0
+828.0
+835.0
+828.6
+810.0
+799.0
+779.0
+783.0
+731.9
+723.9
CLAY SEAL
NEW COU
CLARK
SLIDE 8-2
SLIDE 11-2
BH No 4312
SURF TO BIG VEIN

NTY
VEIN
BIG VEIN STRIPPED 1922-1931
BIG VEIN
+754.0
+720.0
+726.0
+723.0
+716.0
VEIN
+631.5
+663.1
B.H. Nº 2171
CLARK TO VEIDUN IN


+641.0
+644.2
+643.0
+620.7
+609.1
+589.2
+532.4
+508.1
+408.8
+409.6
+406.0
+401.7

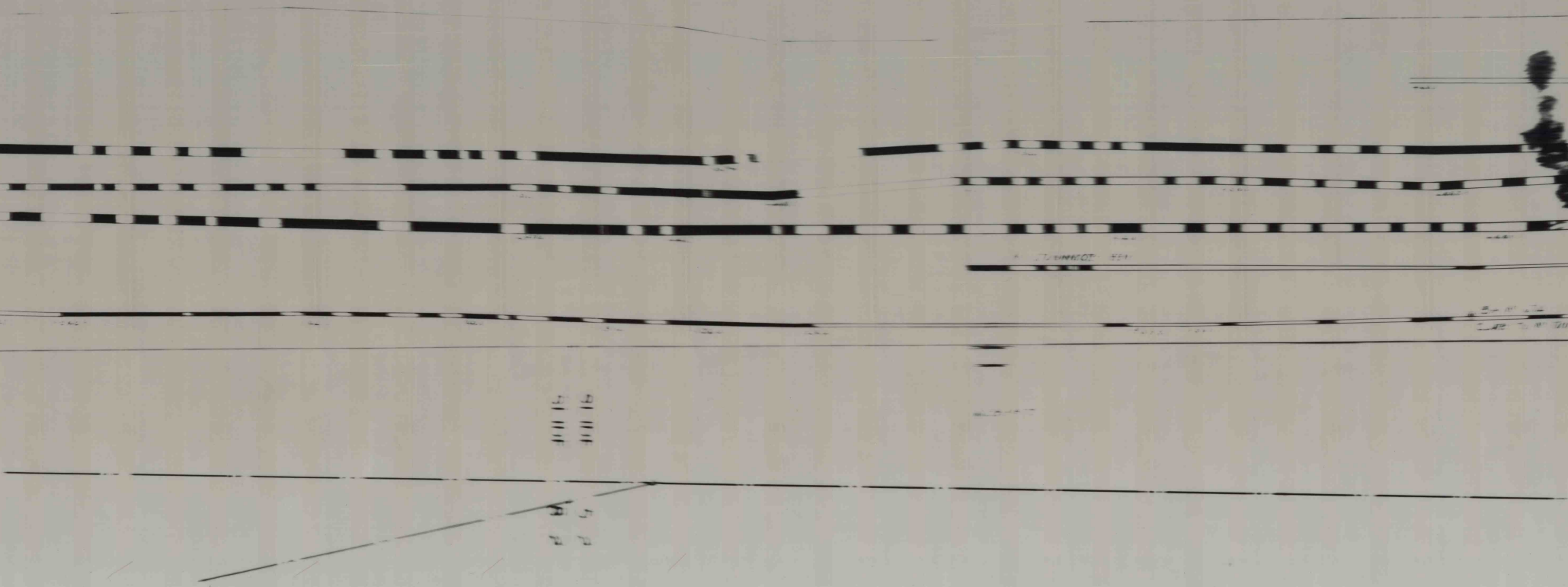

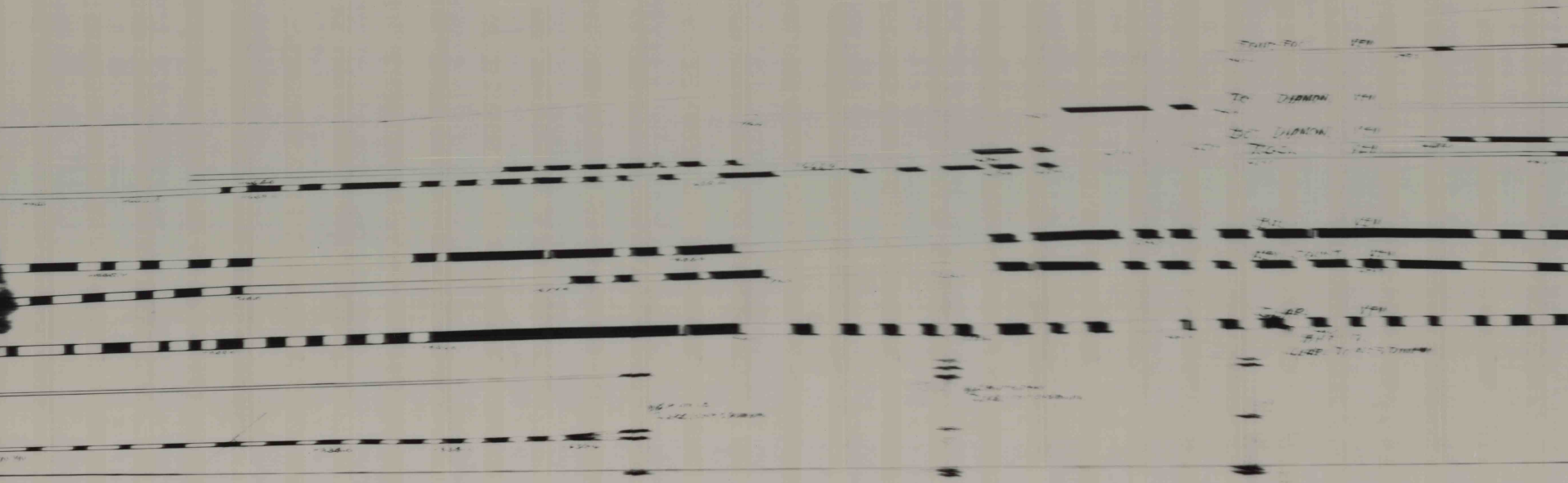
TO DIAMOND


B.H. No 2038

FILLED
DIAMOND & ROCK VEINS.
Rock Vns
+770.0
+775.0
+785.6
+789.0
+816.0
+754.0
+756.0
+768.0
+774.0
+669.0
+684
+690.0
+694.4
+699.5
+619.9
+646.0
+635.0
+654.0
+528.1
+543.1
+546.6
+534.0
+543.0
+558.0
+570.0
+581.6
+500.0
+498.4
+494
+498.4
+503.1
+508.8


℄
Penna
TPK
NEW COUNTY VEIN
FILLED
CREEK
+950
+894.1
+870.0
+837.0
+853.0
+882.0
+780.0
+760.0
+688.0
CLARK
+400
N3000
W13000
+300
Rt of W
B.H.Nº 2625
CLARK TO 3 DUN. VN.
BHN1990
BHN1991
BHM110
BHM55

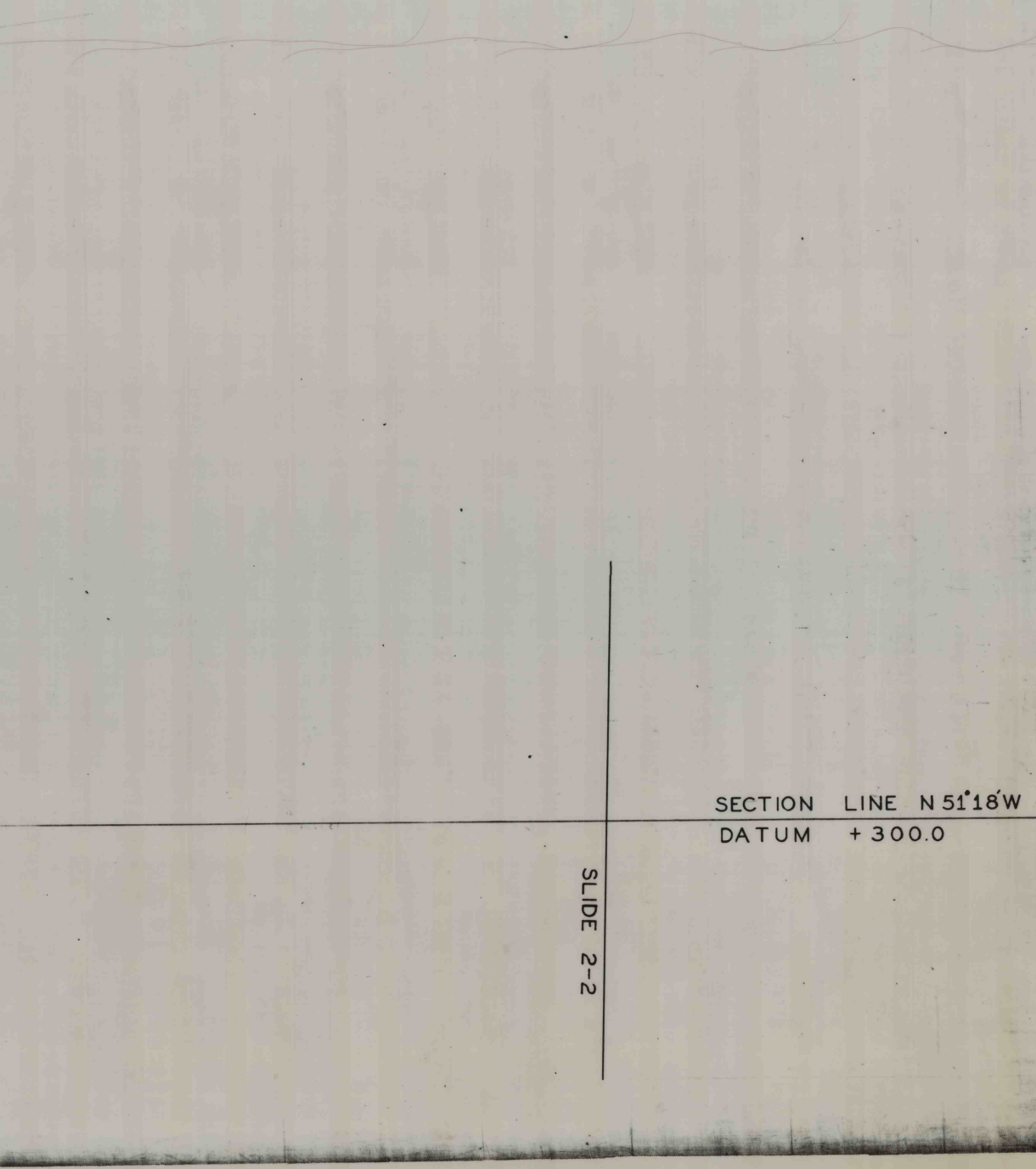
SECTION LINE N 51°18'W
DATUM + 300.0
SLIDE 2-2