E-532-5

F~235~2

F~235~2


BOT. BALTIMORE
BOT. ROSS VEIN
TOP RED ASH VEIN
BOT. RED ASH VEIN
DATUM~TIDE
18,000-S
17,000-S
16,000-S

F~235~2

E-532-5

WANAMIE COLLIERY

SCALE 1"=100'

F-235-2


SUSQ. COLLIERIES COMPANY
GLEN ALDEN COAL COMPANY
C.R.R. OF N.J.
CREEK
Stripping
D.D.H. 5-622 Proj. 60' East
V. 3'-6" C. 2'-2"
Stripping
Stripping
BH 5965 8¼" Vent Proj. 290' East
72°
Stripping
ROAD
SWAMP
Stripping
52°
GLEN ALDEN COAL COMPANY
SUSQ. COLLIERIES COMPANY
TOP BALTIMORE VEIN
No. 16 TUN'L. WEST
BOT. BALTIMORE VEIN
No. 1 DRIFT WEST
TOP ROSS VEIN
BOT. ROSS VEIN
No. 12 TUN'L. WEST BASIN
TOP RED ASH VEIN
BOT. RED ASH VEIN
No. 5 TUN'L. WEST
No. 5 TUN'L. WEST BASIN
5TH. WEST BASIN
5TH. WEST
No. 5 Tun. West
ROSS VEIN
No. 12 TUN'L. WEST
No. 26 Tun. West
BOT. BALTIMORE VEIN
D.D.H. 5-408
67° C. 4'-2"
No. 1 DRIFT WEST
D.D.H. 5-941
SHELLY COAL 1'-2"
PINCHED C. 1'-8"
D.D.H. 5-409
No. 12 TUN'L. WEST
55° V. 7'-3" C. 6'-3"
No. 67 TUN'L. EAST
C. 1'-6"
ROSS VEIN
No. 33 TUN'L. WEST
No. 33 TUN'L. WEST
BOT. BALTIMORE VEIN
TOP BALTIMORE VEIN
80°
No. 72 TUN'L. WEST
D.D.H. 5-812
V. 12'-2" C. 10'-2"
No. 68 TUN'L. WEST
BOT. HILLMAN VEIN
MID. HILLMAN VEIN
D.D.H. 1489
No. 39 TUN'L. WEST
No. 53 TUN'L. WEST
KIDNEY VEIN
No. 39 TUN'L. WEST
No. 87 Tun. West
No. 87 Tun. West
ABBOTT VEIN
KIDNEY VEIN
HILLMAN VEIN (G.C. CO.)
TOP BALTIMORE VEIN
BOT. BALTIMORE VEIN
BOT. ROSS VEIN
TOP RED ASH VEIN
BOT. RED ASH VEIN
15,000-S
14,000-S
13,000-S
12,000-S

F-235-2

F-235-2

F~235~2

F~235~2


SUSQ. COLLIERIES COMPANY
GLEN ALDEN COAL COMPANY
Rock Bank
SWAMP
CREEK
Stripping
DDHS-1937
CREEK
4c-4'-0"
13°
PROJ. EAST 120'
28°
BOTTOM ROSS VEIN
No 95 Tun
West (proj)
TOP RED ASH VEIN
BOTTOM RED ASH VEIN
No 91 Tun
West
No 14 Plane
2nd West
No 95 Tun
West
No 14 Plane
3rd West
No 100 Tun
West
No 14 Plane
4th West
STRIPPED
DDHS-1936
SANDSTONE
HARD SANDSTONE
16
HARD GRAY SANDSTONE
6" VEIN EXPOSED
15°
16°
11°
32°
CONGLOMERATE
14°
14,000-S
10,000-S
9,000-S

F~235~2

F~235~2

F~235~2


8,000-S
7,000-S
6,000-S

F~235~2