F-232-1

F-535-1

14-A

F-535-1

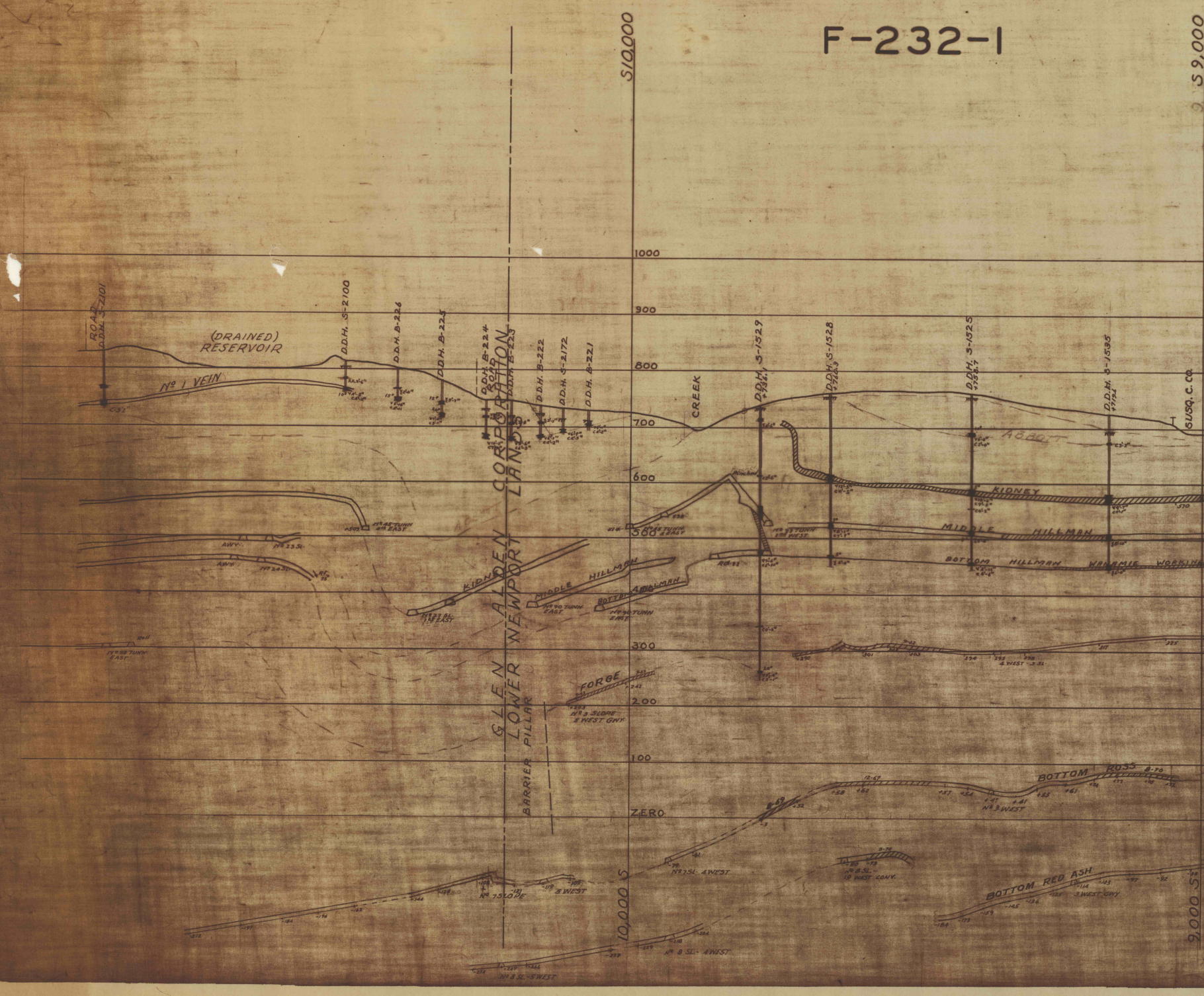

S10,000
S9,000
1000
900
800
700
600
500
300
200
100
ZERO
10,000 S
9,000 S
ROAD
D.D.H. S-2101
(DRAINED) RESERVOIR
Nº 1 VEIN
D.D.H. S-2100
D.D.H. B-226
D.D.H. B-225
D.D.H. B-224
D.D.H. B-223
D.D.H. B-222
D.D.H. S-2172
D.D.H. B-221
CREEK
D.D.H. S-1529
D.D.H. S-1528
D.D.H. S-1525
D.D.H. S-1535
SUSQ. C. CO.
ABBOT
KIDNEY
MIDDLE HILLMAN
BOTTOM HILLMAN
WANAMIE WORKINGS
GLEN ALDEN CORPORATION
LOWER NEWPORT LANDS
BARRIER PILLAR
KIDNEY
MIDDLE HILLMAN
BOTTOM HILLMAN
AWY
FORGE
Nº 3 SLOPE 3 WEST GWY
BOTTOM ROSS
Nº 3 WEST
Nº 7 SL. 4 WEST
Nº 8 SL. 10 WEST CONV.
BOTTOM RED ASH
3 WEST GWY
Nº 7 SLOPE
3 WEST
Nº 8 SL. 4 WEST
Nº 8 SL. 5 WEST
4 WEST 3 SL.

F-232-1

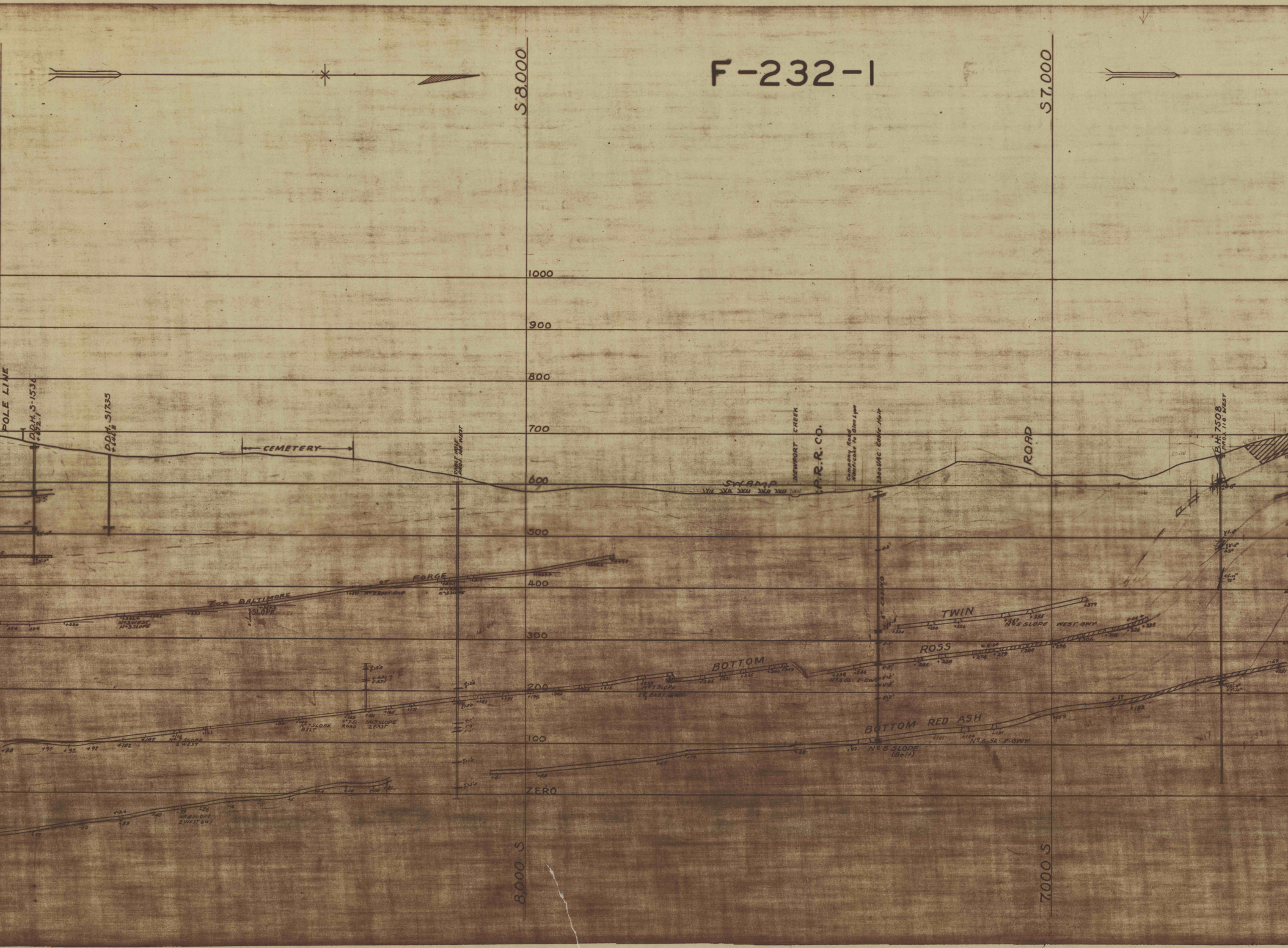
S 8,000
S 7,000
1000
900
800
700
600
500
400
300
200
100
ZERO
8,000 S
7,000 S
POLE LINE
D.D.H. S-1536 +672.1
D.D.H. S1735 +646.8
CEMETERY
CABLE HOLE PROJ. 165' WEST
TOP BALTIMORE
OT FORGE
SLOPE
No 3 WEST No 3 SLOPE
No 2 EAST DIP
No 7 SLOPE BELT
No 7 SL. ROAD
No 7 SLOPE 2 EAST
No 7 SLOPE 2 WEST
No 8 SLOPE 2 WEST GWY
No 7 SLOPE 1 1/2 EAST GWY
SWAMP
NEWPORT CREEK
P.R.R. CO.
Company Road Nanticoke to Glen Lyon
2300 VAC Cable Hole
6" CASING
ROAD
B.H. 7508 PROJ. 110' WEST
TWIN
No 5 SLOPE WEST GWY
ROSS
BOTTOM
No 6 SL. E. GWY
BOTTOM RED ASH
No 8 SLOPE (Belt)
No 6 SL. E. GWY.

F-232-1

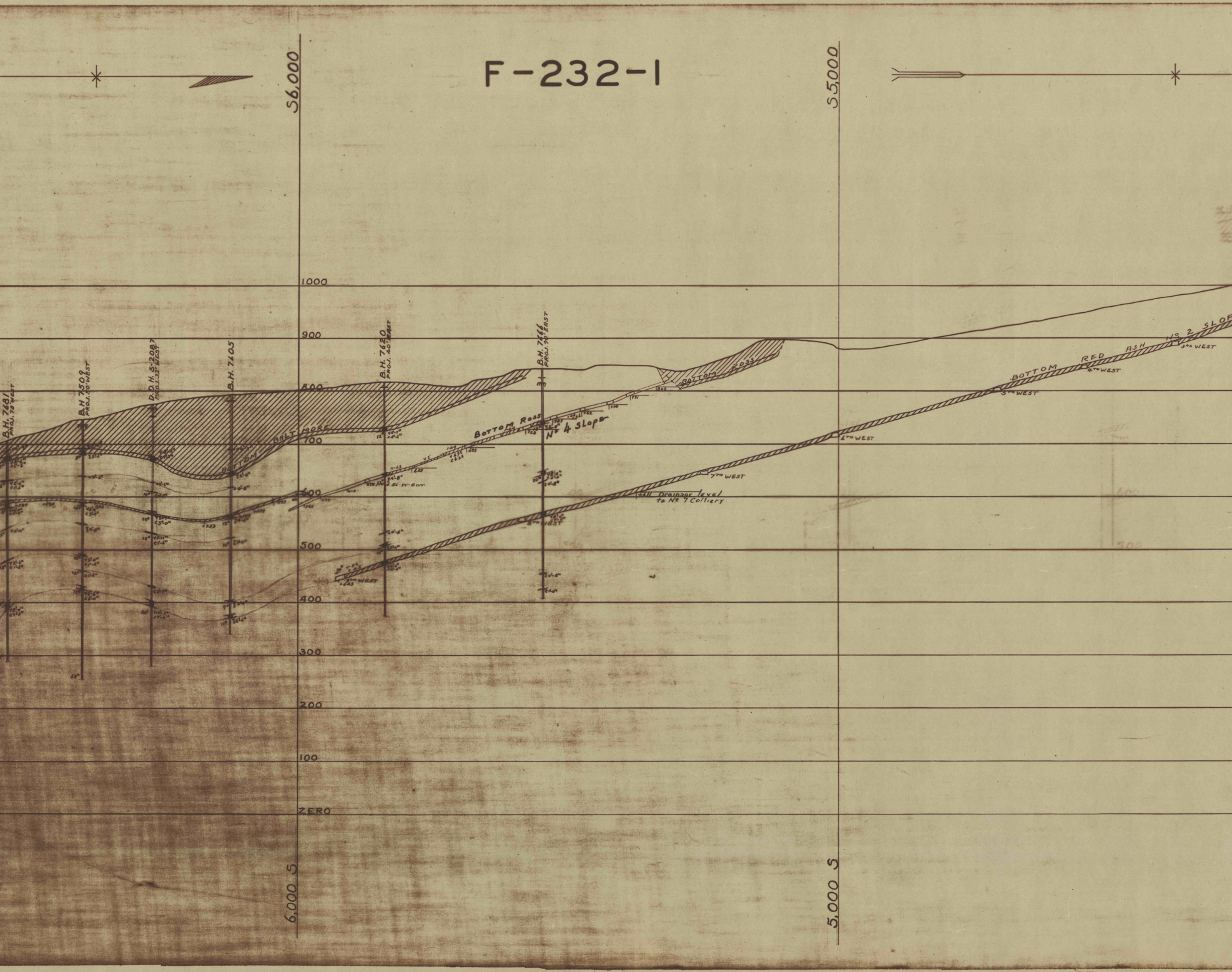
S6,000
S5,000
6,000 S
5,000 S
1000
900
800
700
600
500
400
300
200
100
ZERO
B.H. 7681 PROJ. 78' WEST
B.H 7509 PROJ. 50' WEST
D.D.H. S-2087 PROJ. 32' WEST
B.H. 7605
B.H. 7620 PROJ. 40' EAST
B.H. 7666 PROJ. 90' EAST
BOTTOM BALTIMORE
BOTTOM ROSS
Nº 4 SLOPE
BOTTOM ROSS
BOTTOM RED ASH
Nº 2 SLOPE
3RD WEST
4TH WEST
5TH WEST
6TH WEST
7TH WEST
8TH WEST
9TH WEST
+611 Drainage level to Nº 7 Colliery

F-535-1

F-232-1

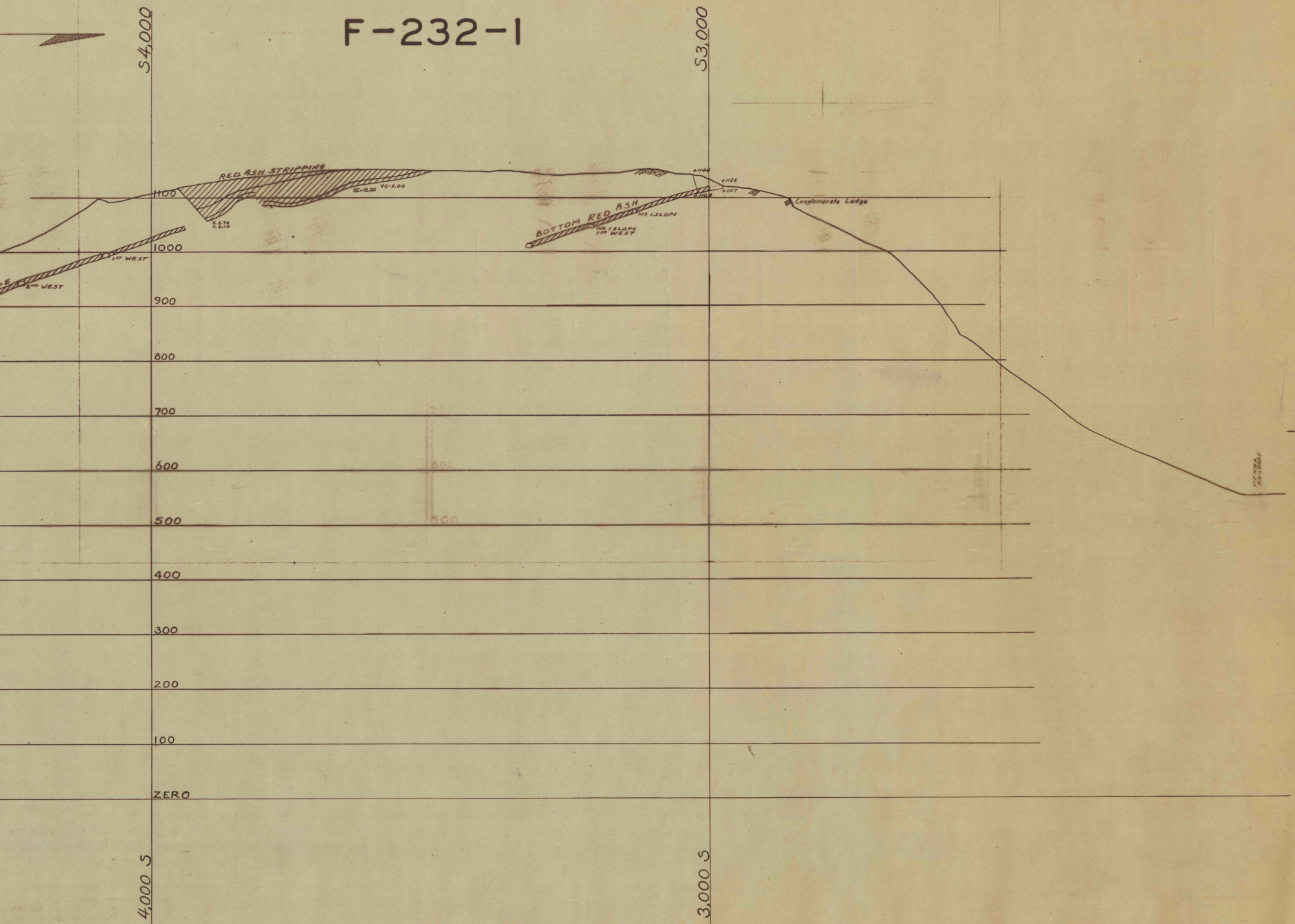
S4,000
S3,000
RED ASH STRIPPING
V.C-12.00
V.C-6.00
V. 6.74
C. 6.10
1ST WEST
E
2ND WEST
BOTTOM RED ASH
No. 1 SLOPE
No. 1 SLOPE
1ST WEST
+1144
+1125
+1117
+1109
Conglomerate Ledge
PENNA RAILROAD
1100
1000
900
800
700
600
500
400
300
200
100
ZERO
4,000 S
3,000 S

14-A

F-535-1