F-133-1

F-133-1

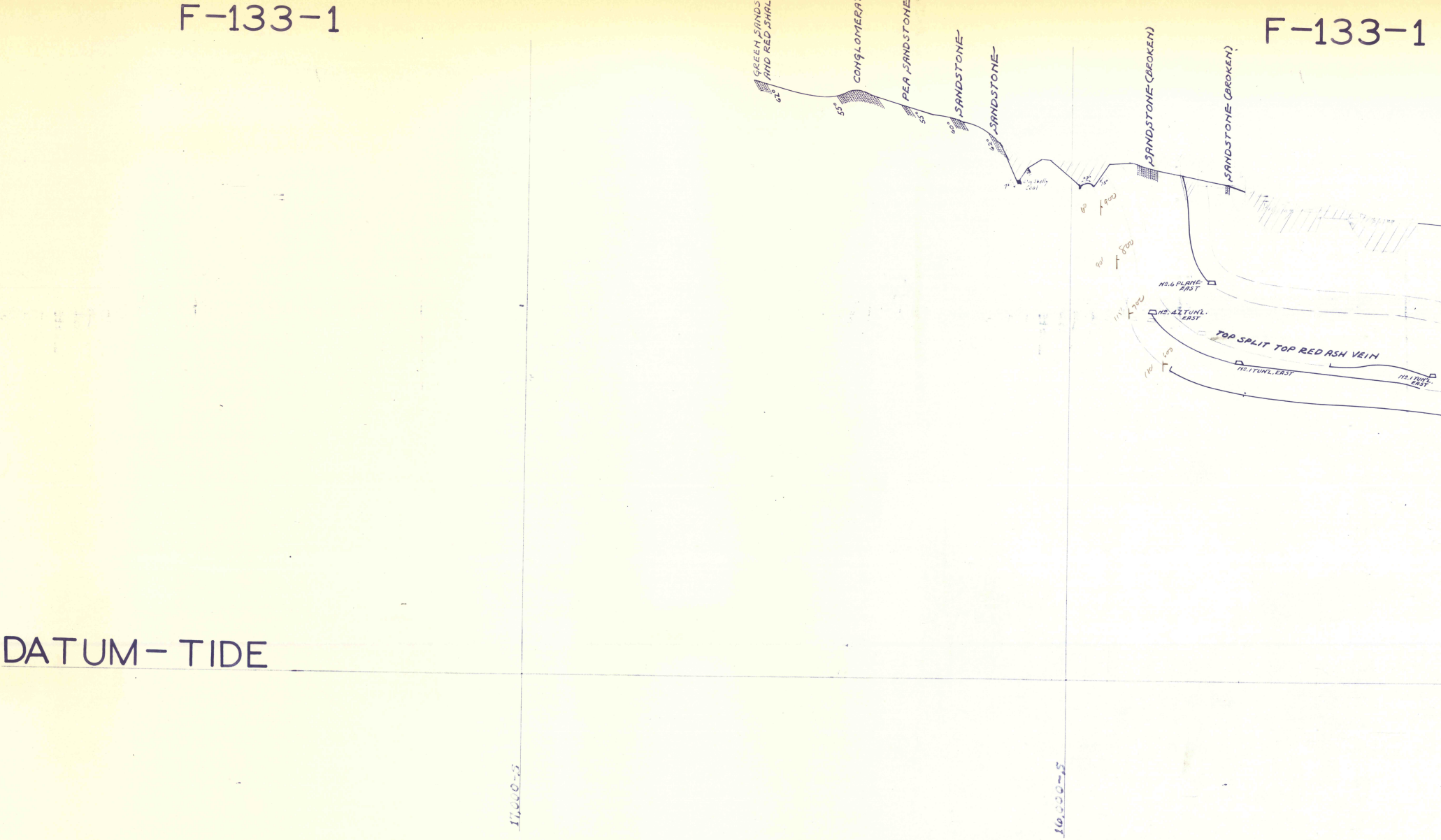
GREEN SANDS AND RED SHAL
62°
CONGLOMERA
55°
PEA SANDSTONE
55°
SANDSTONE
60°
SANDSTONE
62°
Clay Shelly Coal
22°
15°
SANDSTONE (BROKEN)
SANDSTONE (BROKEN)
60
900
90'
800
115'
700
180
600
No. 6 PLANE EAST
No. 4Z TUN'L. EAST
TOP SPLIT TOP RED ASH VEIN
No. 1 TUN'L. EAST
No. 1 TUN'L. EAST
DATUM-TIDE
17,000-S
16,000-S

F-133-1

F-133-1

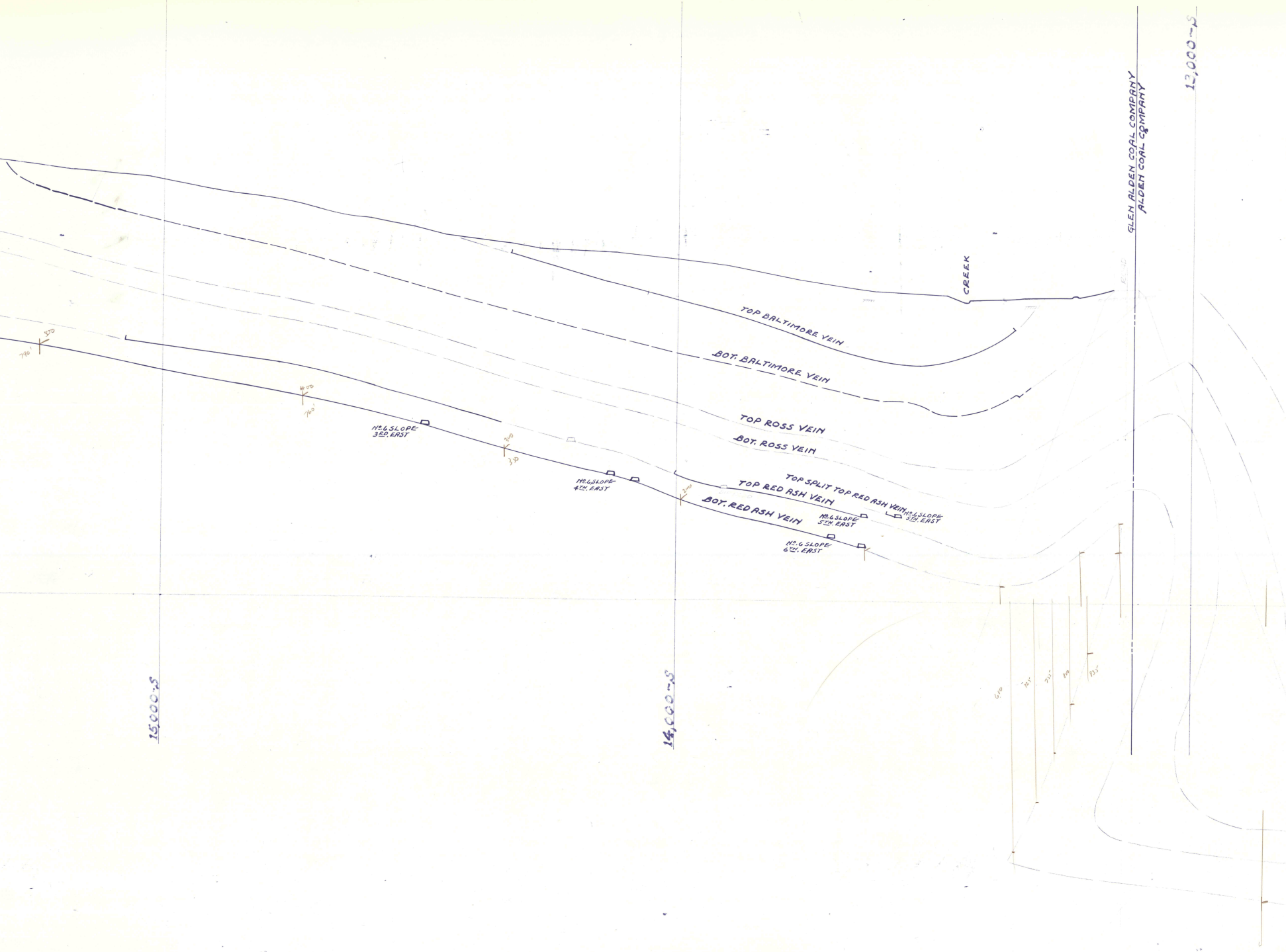
12,000-S
GLEN ALDEN COAL COMPANY
ALDEN COAL COMPANY
CREEK
TOP BALTIMORE VEIN
BOT. BALTIMORE VEIN
TOP ROSS VEIN
BOT. ROSS VEIN
TOP SPLIT TOP RED ASH VEIN
TOP RED ASH VEIN
BOT. RED ASH VEIN
No. 6 SLOPE 3RD. EAST
No. 6 SLOPE 4TH. EAST
No. 6 SLOPE 5TH. EAST
No. 6 SLOPE 5TH. EAST
No. 6 SLOPE 6TH. EAST
350
790'
400
760'
300
310
200
670
725
735
800
835
15,000-S
14,000-S

F-133-1

F-133-1

WANAMIE COLLIERY

SCALE 1"= 100'

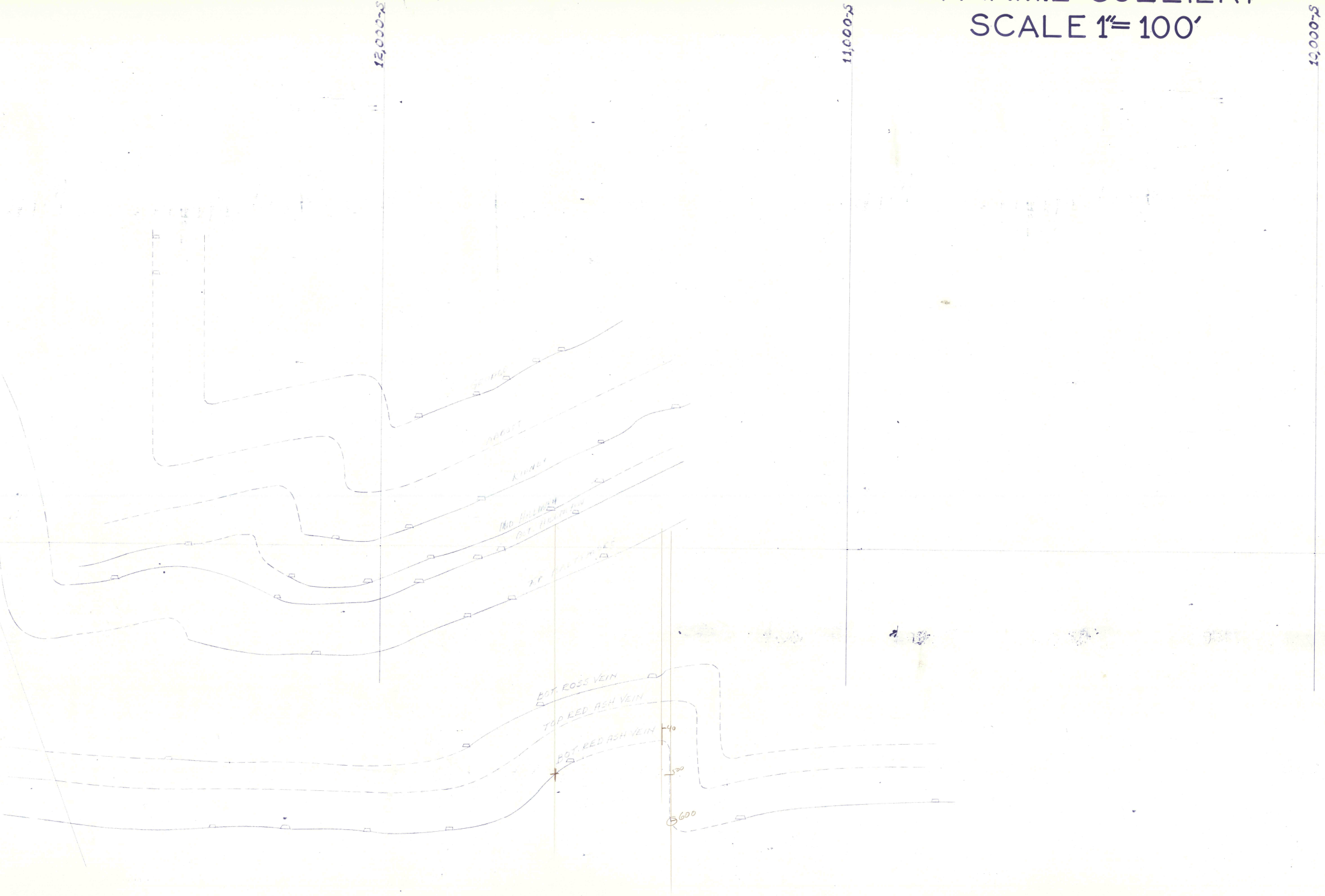
12,000-S
11,000-S
10,000-S
GEORGE
ABBOTT
KIDNEY
MID HILLMAN
BOT. HILLMAN
T.P. BALTIMORE
BOT. ROSS VEIN
TOP RED ASH VEIN
BOT. RED ASH VEIN
40
500
600

F-133-1

F-133-1

F-133-1

F-133-1


SUSQUEHANNA COLLIERIES COMPANY
GLEN ALDEN COAL COMPANY
VANDERMARK ROAD
DDH.B-200
DDH.B-201
V-3'0" (Blossom)
V-5'4"
V-6'3"
C-4'11"
9,000-S
SUSQ. COLLIERIES CO. HIGH TENSION LINES
Stripping
No 1 VEIN
8,000-S
DDH.S-1835
V-8'8"
C-7'4"
KIDNEY VEIN
No 33 Slope Road No 8
No 33 Slope Road No 2
No 33 Slope Road No 9
Abandoned
BOTTOM HILLMAN VEIN
No 32 Slope Rd No 3
No 32 Slope Rd No 26
No 32 Slope Rd No 30
3" DRAIN PROJ. 113' E
TOP BALTIMORE OR FORGE
+126
+156
+185
+199
+212
+215
+217
+219
+215
+220
1-63
+241
+260
No 3 SL.
3 E-24 S.
8-62
+298
+293
10-62
+289
R.H. CONV.
+297
No 3 SL.
No 2 E. GWY.
PROJ. EAST
133 MINED & SKIPPED
+373
+393
Rock Roll
BOTT. ROSS
-154
-138
No 7 SL.
3 E. GWY-31 S
-90
-49
-41
-39
-40
-38
-26
-21
-18
No 7 SL.
No 3 E. GWY.
+24
+32
+38
+44
No 2 E. GWY
36 S-22 E.
+61
+68
2 E GWY.
36 S-16 E
+87
2 E. GWY.
36 S.-11 E
+138
No 7 SL.
2 E. GWY.
36 S.-4 E.
PROJ. 100' E.
PROJ. EAST
BOTT. RED ASH
-318
-303
-288
No 8 SL. EXT.
No 7 E. GWY.
5-70
-339
8-70
-240
6-70
4-70
-157

F-133-1

F-133-1

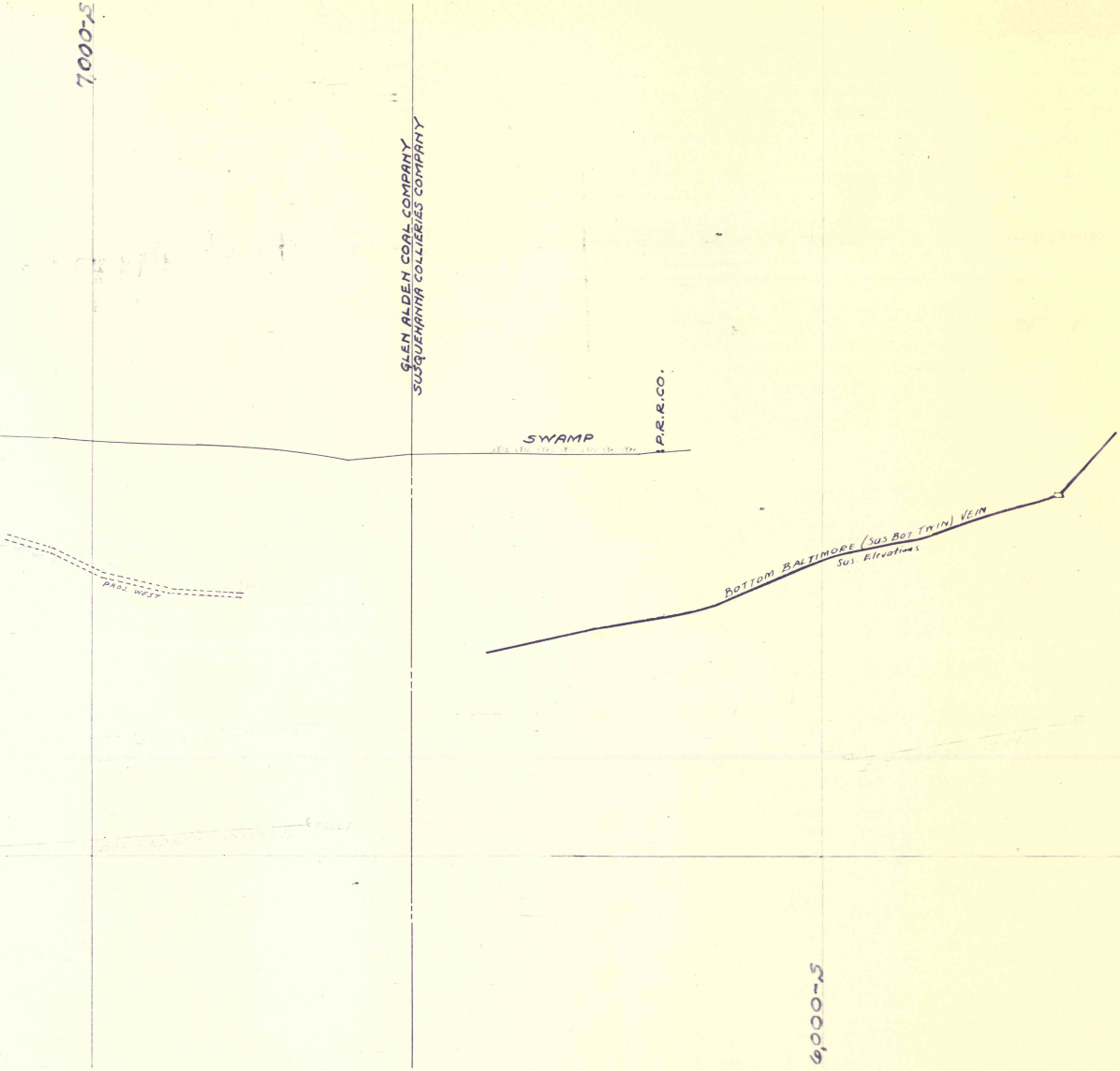
7,000-S
GLEN ALDEN COAL COMPANY
SUSQUEHANNA COLLIERIES COMPANY
SWAMP
P.R.R.CO.
PROJ. WEST
BOTTOM BALTIMORE (SUS BOT TWIN) VEIN
Sus. Elevations
6,000-S

F-133-1