E-532-J

F~235~1



D.D.H. No. 4 SUSQ. COLLIERIES CO.
D.D.H. No. 5 SUSQ. COLLIERIES CO.
335
330
No. 22 TUN'L. (S.C.CO.) GLEN LYON
PROJECTED
81°
89°
42°
44°
74°
BOT. BALT. VEIN
ROSS VEIN
LEADER
TOP RED ASH VEIN
BOT. RED ASH VEIN
No. 32 TUNNEL
No. 5 TUNNEL
DATUM = 0.0
18,000~S
17,000~S
100
300

Information in Lee Basin received from Susquehanna Collieries Company Office

E-532-J

F~235~1

WANAMIE COLLIERY

SCALE 1"=100'

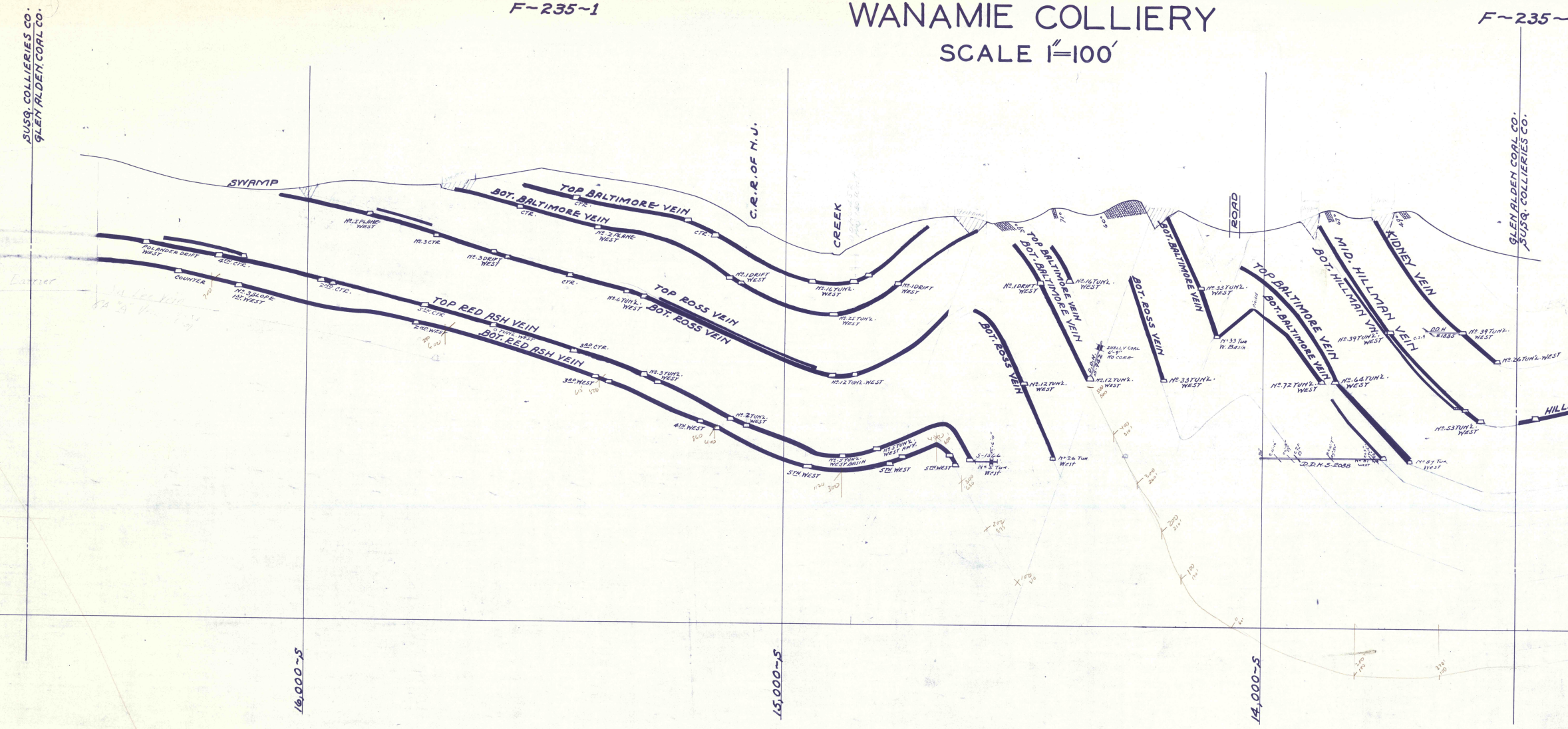
SUSQ. COLLIERIES CO.
GLEN ALDEN COAL CO.
SWAMP
TOP BALTIMORE VEIN
BOT. BALTIMORE VEIN
CTR.
Nº. 5 PLANE WEST
Nº. 3 CTR.
Nº. 2 PLANE WEST
Nº. 3 DRIFT WEST
CTR.
Nº. 6 TUN'L. WEST
POLANDER DRIFT WEST
4TH. CTR.
COUNTER
Nº. 3 SLOPE 1ST. WEST
2ND. CTR.
5TH. CTR.
2ND. WEST
TOP RED ASH VEIN
O TUN'L. WEST
BOT. RED ASH VEIN
3RD. CTR.
3RD. WEST
Nº. 3 TUN'L. WEST
4TH. WEST
Nº. 2 TUN'L. WEST
TOP ROSS VEIN
BOT. ROSS VEIN
C.R.R. OF N.J.
CREEK
Nº. 1 DRIFT WEST
Nº. 16 TUN'L. WEST
Nº. 25 TUN'L. WEST
Nº. 1 DRIFT WEST
Nº. 12 TUN'L. WEST
Nº. 5 TUN'L. WEST BASIN
Nº. 5 TUN'L. WEST AWY.
5TH. WEST
5TH. WEST
5TH. WEST
S-1566
Nº. 5 Tun. West
Barrier
700
200
600
615
500
860
400
1120
300
400
600
300
630
200
375
TOP BALTIMORE VEIN
BOT. BALTIMORE VEIN
Nº. 1 DRIFT WEST
Nº. 16 TUN'L. WEST
BOT. ROSS VEIN
Nº. 12 TUN'L. WEST
Nº. 26 Tun. West
D.D.H. S-942
SHELLY COAL 6'-9" NO CORE
Nº. 12 TUN'L. WEST
500
360
400
310'
300
260'
200
210'
BOT. ROSS VEIN
Nº. 33 TUN'L. WEST
BOT. BALTIMORE VEIN
Nº. 33 TUN'L. WEST
Nº. 33 Tun. W. Basin
ROAD
Stripping
38°
71°
60°
67°
49°
TOP BALTIMORE VEIN
BOT. BALTIMORE VEIN
Nº. 72 TUN'L. WEST
Nº. 64 TUN'L. WEST
BOT. HILLMAN VN.
MID. HILLMAN VEIN
Nº. 39 TUN'L. WEST
KIDNEY VEIN
D.D.H #1885
Nº. 39 TUN'L. WEST
Nº. 26 TUN'L. WEST
Nº. 53 TUN'L. WEST
D.D.H. S-2088
Nº. 81 West
Nº. 87 Tun. West
HILL
GLEN ALDEN COAL CO.
SUSQ. COLLIERIES CO.
16,000-S
15,000-S
14,000-S


MAN VEIN SUSQ. C. CO.
TOP BALTIMORE VEIN
BOT. BALTIMORE VEIN
BOT. ROSS VEIN
TOP RED ASH VEIN
BOT. RED ASH VEIN
TOP RED ASH
B&S C.Co. Nº 4
B&S C.Co. Nº 5
B&S C.Co. Nº 3
Slate & Coal 11'0"
B-41
B-43
B-42
CREEK
CREEK
Nº 95 Tun. West
Nº 91 Tun. West
Nº 108 Tun. Road Nº 33
Nº 14 Plane 1st West
Dip Road
500
1260
400
880
300
610
200
0
900'
SUSQ. COLLIERIES CO.
GLEN ALDEN COAL CO.
13,000-S
12,000-S
11,000-S

F~235~1

F~235~1

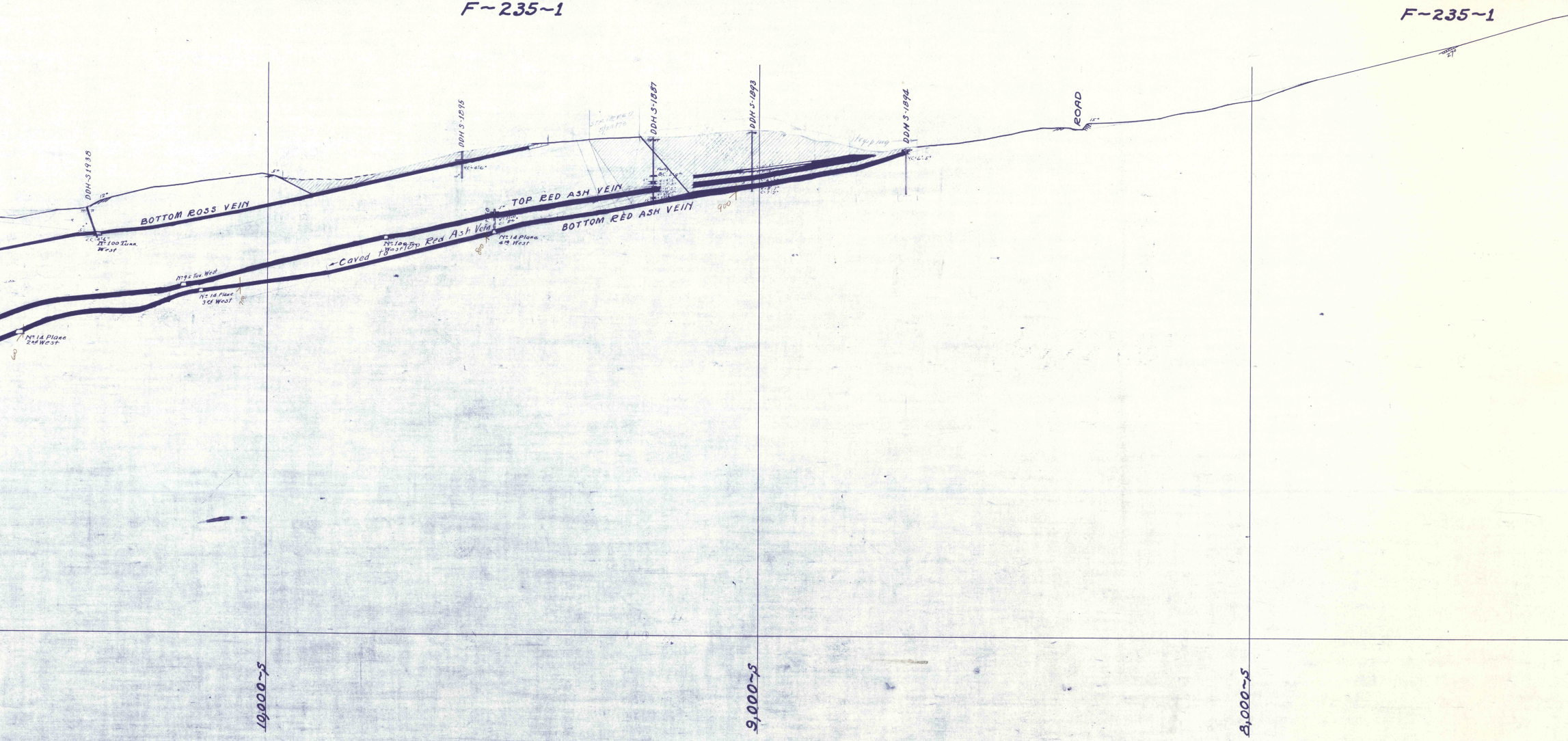
DDH-S1938
12°
5°
№ 100 Tunn. West
BOTTOM ROSS VEIN
5°
DDH S-1895
VC-4'6"
STRIPPED STRATA
DDH S-1887
Faulty
BC-2'9"
TOP RED ASH VEIN
BOTTOM RED ASH VEIN
DDH S-1893
C-7'2"
900
Stripping
DDH S-1894
VC-6'5"
ROAD
15°
27°
№ 10a Top West
Top Red Ash Vein
Caved to
№ 14 Plane 4th West
800
№ 9s Tun. West
№ 14 Plane 3rd West
700
№ 14 Plane 2nd West
600
10,000~S
9,000~S
8,000~S

F~235~1

F~235~1