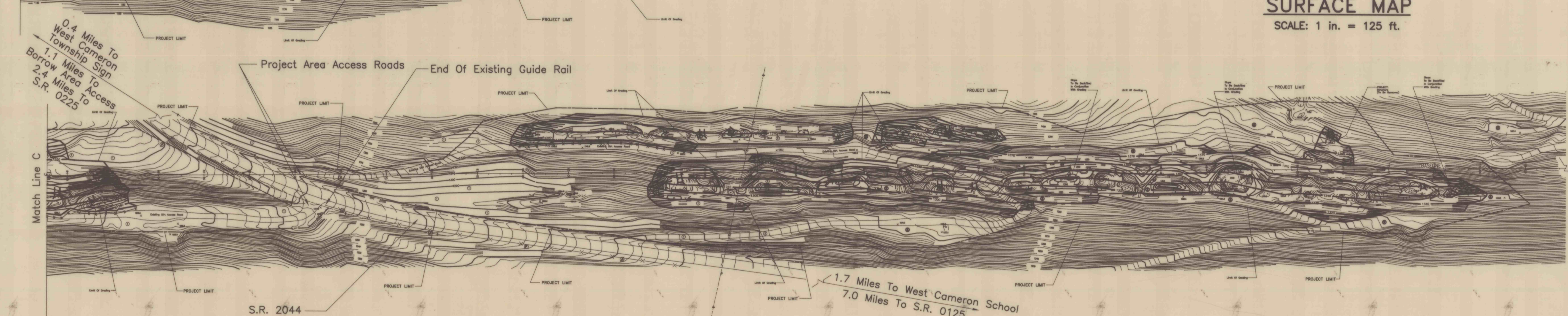
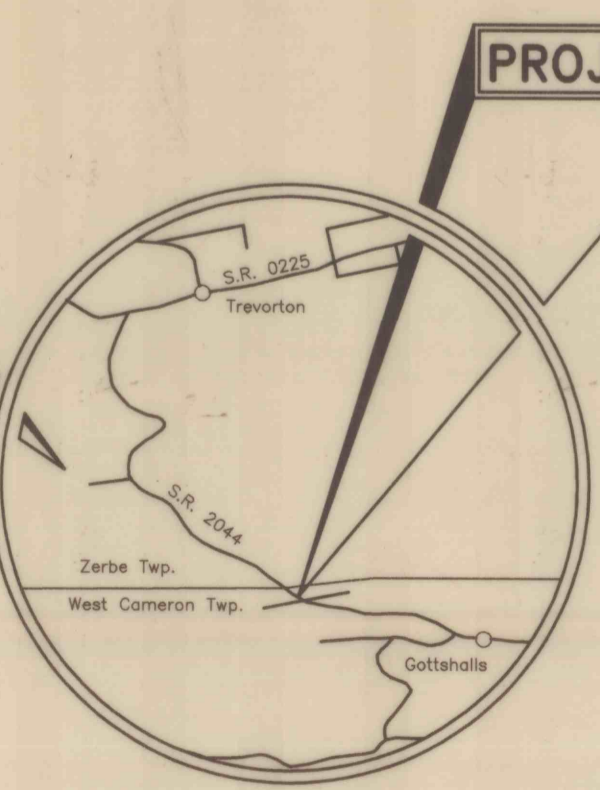
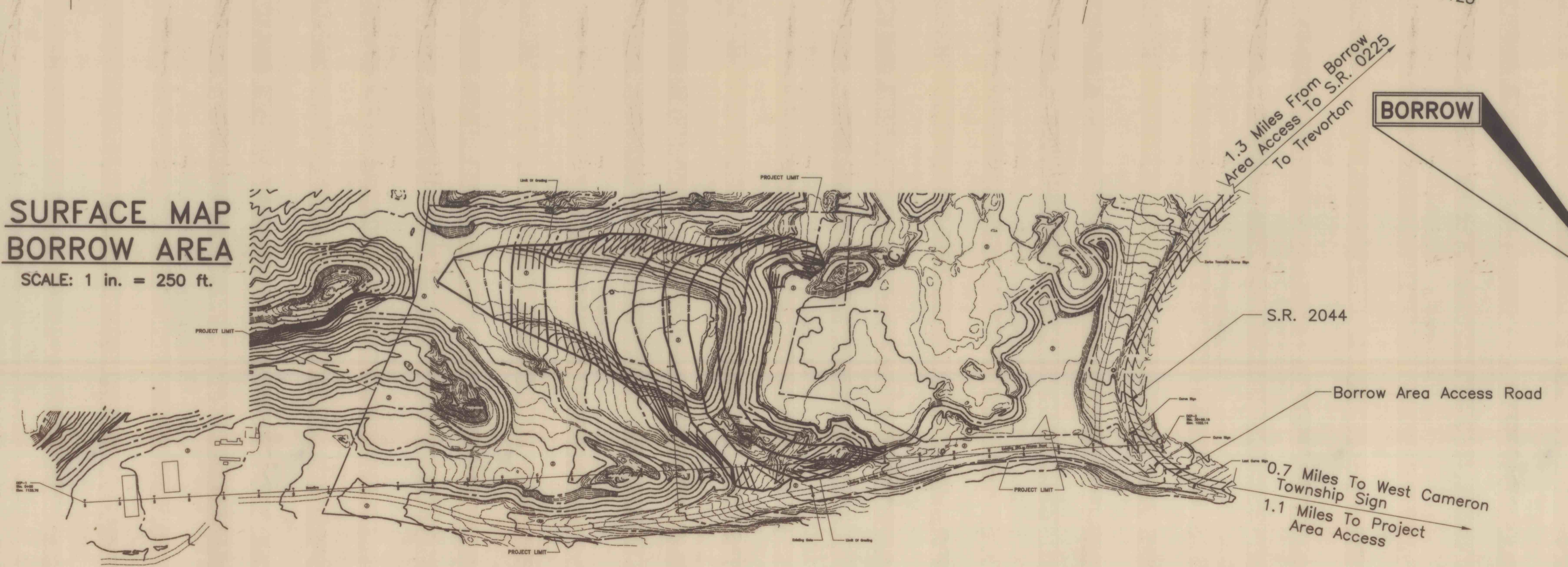


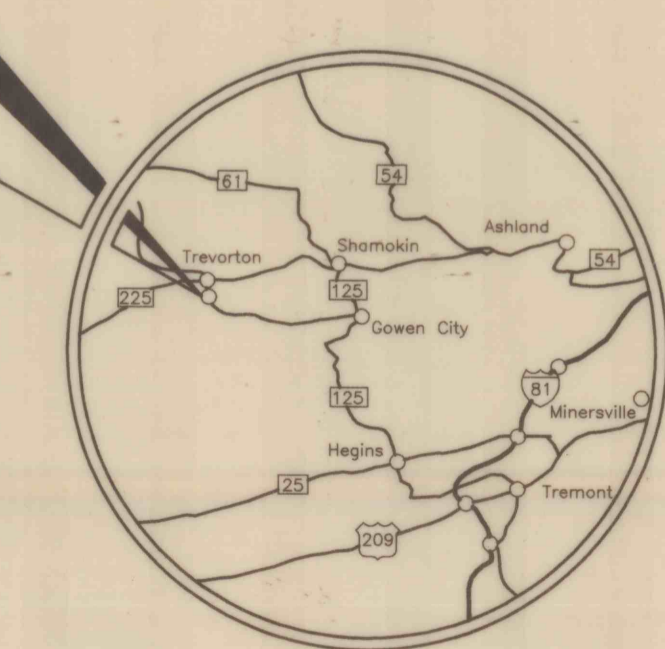
SURFACE MAP
SCALE: 1 in. = 125 ft.



**SURFACE MAP
BORROW AREA**
SCALE: 1 in. = 250 ft.



VICINITY MAP
SCALE: 1 in. = 1 mi.



LOCATION MAP
SCALE: 1 in. = 9 mi.

NO.	DATE	REVISION	APPR.
SUBMITTED <i>Sandra K. Holoman</i> PROJECT DESIGNER, WILKES-BARRE			
APPROVED <i>Thomas J. Fisher</i> CHIEF, DESIGN SECTION, WILKES-BARRE			
COMMONWEALTH OF PENNSYLVANIA DEPARTMENT OF ENVIRONMENTAL PROTECTION CONTRACT NO. OSM 49(2336,3239)101.1 BACKFILLING STRIP PITS AND MINE OPENINGS MAHANOHY MOUNTAIN EAST AND WEST WEST CAMERON AND ZERBE TOWNSHIPS NORTHUMBERLAND COUNTY, PENNSYLVANIA			
LOCATION, VICINITY, AND SURFACE MAPS			
DRAWN BY <i>D.S.D.</i>	DATE Jan. 7, 1997	DRAWING NO. 2 of 20	
CHECKED BY <i>UJQ</i>	SCALE As Shown	ALL DIMENSIONS AND EXISTING CONDITIONS SHALL BE CHECKED AND VERIFIED BY CONTRACTOR AT THE SITE.	