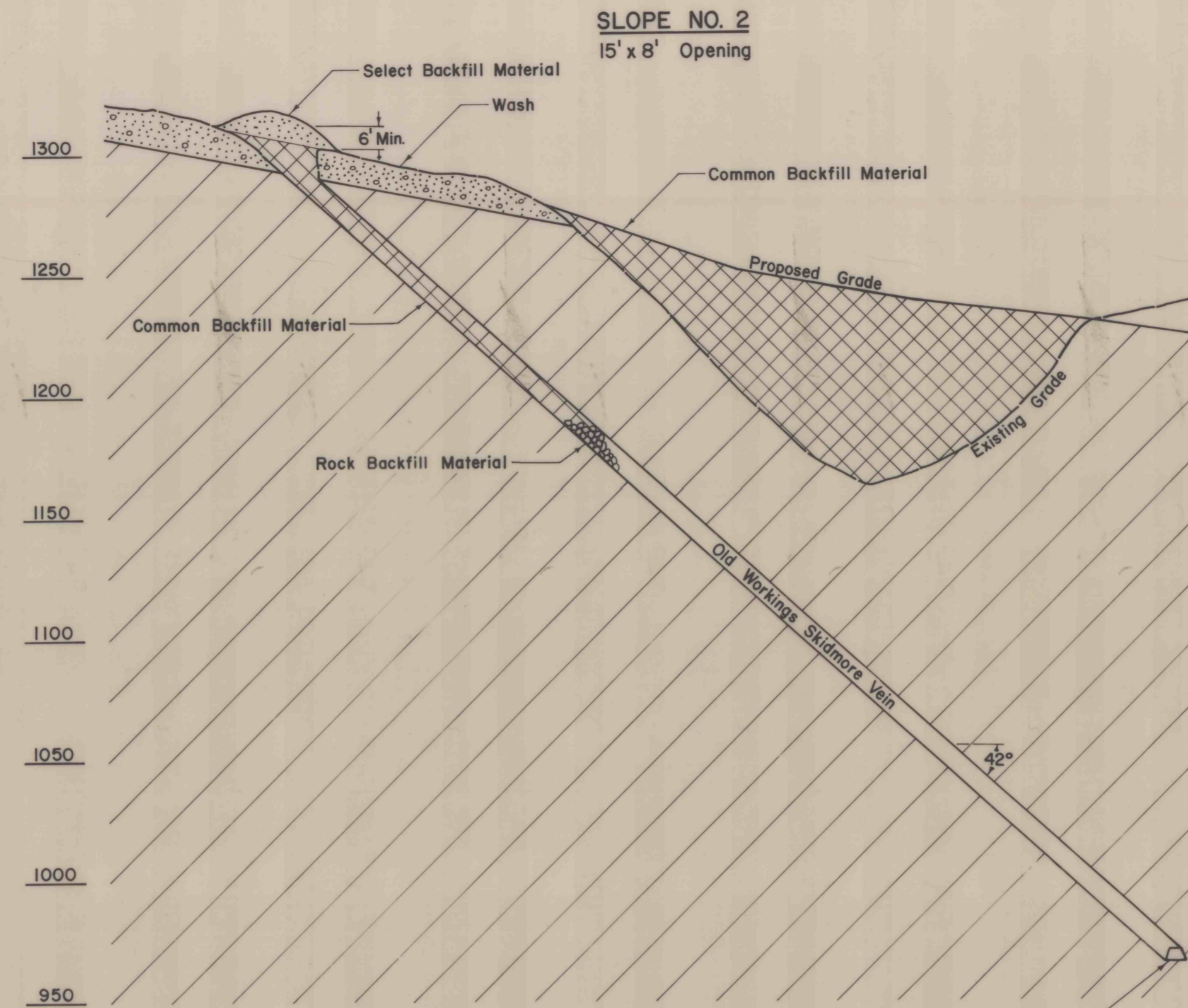


West Skidmore, 1st Level, Elev. 1009.6
 Mine Water Pool, Approx. Elev. 760.0

CROSS SECTION

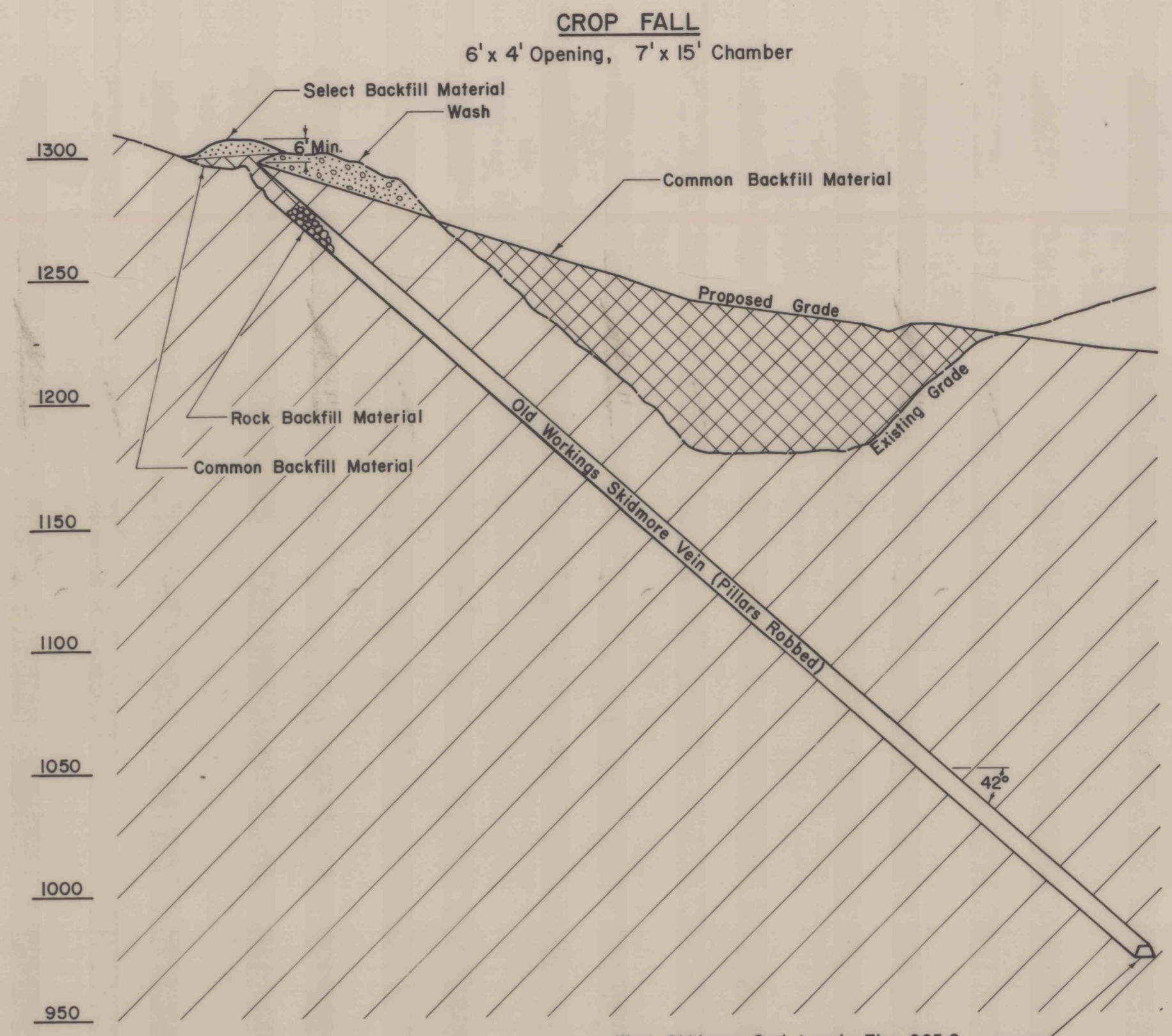
Scale: 1 in. = 50 ft.



West Skidmore, 2nd Level, Elev. 965.0
 Mine Water Pool, Approx. Elev. 760.0

CROSS SECTION

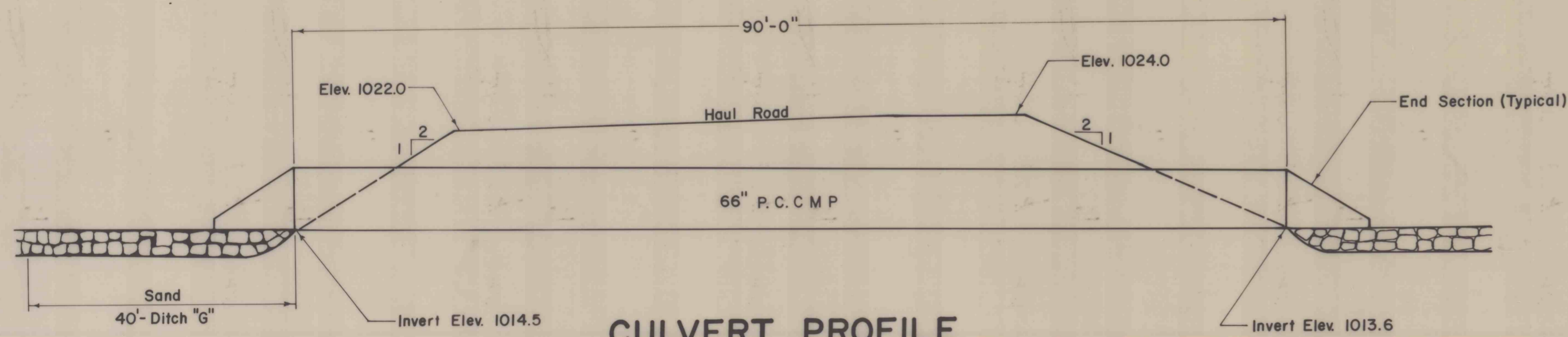
Scale: 1 in. = 50 ft.



West Skidmore, 2nd Level, Elev. 965.0
 Mine Water Pool, Approx. Elev. 760.0

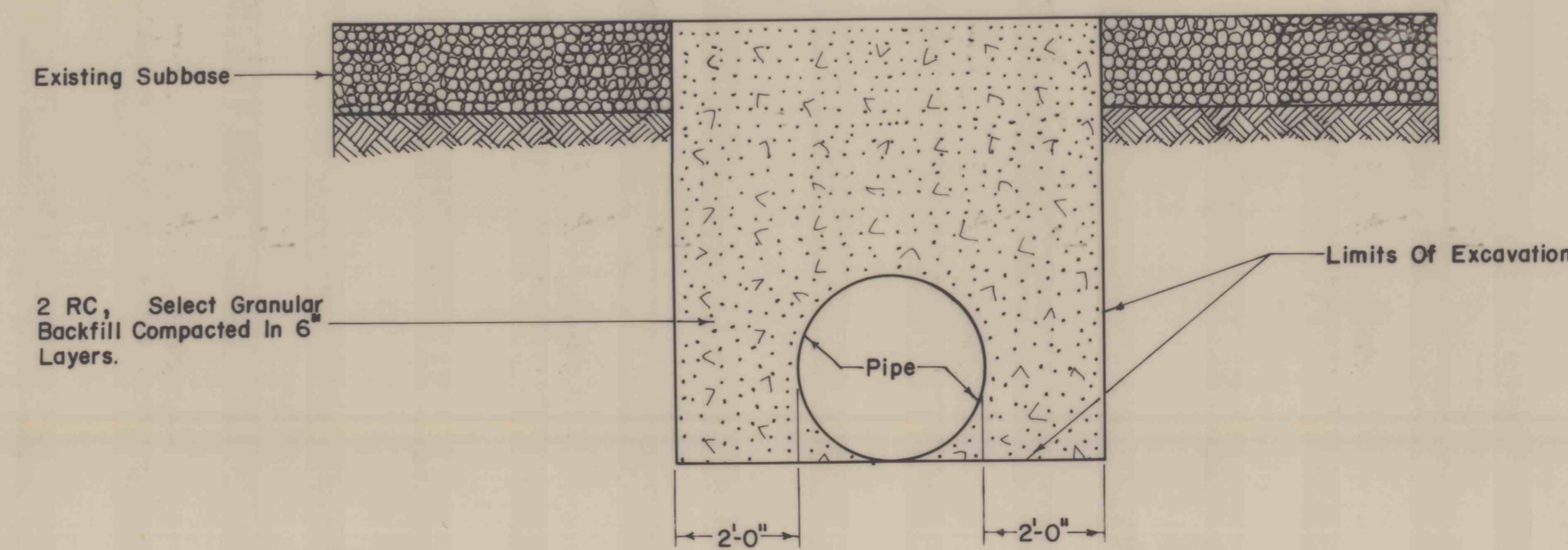
CROSS SECTION

Scale: 1 in. = 50 ft.



CULVERT PROFILE

HAUL ROAD
 (NOT TO SCALE)



ROADWAY AND TRENCH REPLACEMENT DETAILS

(NOT TO SCALE)

NO.	DATE	REVISION	APPR.
SUBMITTED			
PROJECT DESIGNER, WILKES-BARRE			
APPROVED			
CHIEF, DESIGN SECTION, WILKES-BARRE			
APPROVED			
DIRECTOR, BUREAU OF ABANDONED MINE RECLAMATION			
COMMONWEALTH OF PENNSYLVANIA DEPARTMENT OF ENVIRONMENTAL RESOURCES			
PROJECT NO. O S M 54(3629)103.1 BACKFILLING STRIP PITS AND SLOPES HECKSCHERVILLE CASS TOWNSHIP SCHUYLKILL COUNTY, PENNSYLVANIA			
CROSS SECTIONS AND DETAILS			
DRAWN BY	DATE	DRAWING NO.	
JDF	Aug. 9, 1990	4 of 10	
CHECKED BY	SCALE		
JJ	As Shown		

ALL DIMENSIONS AND EXISTING CONDITIONS SHALL BE CHECKED AND VERIFIED BY CONTRACTOR AT THE SITE.