

CAUTION

THE CONTRACTOR IS CAUTIONED ABOUT POSSIBLE SLOPES AND SHAFTS LOCATED WITHIN THE PROJECT. THEREFORE, THE CONTRACTOR SHALL EXERCISE EXTREME CARE IN THE VICINITY OF THE MINE ENTRIES WHEN EXECUTING THE ITEMS OF WORK.

THE CONTRACTOR IS CAUTIONED THAT THE STABILITY OF THE SIDEWALLS OF THE STRIP PITS IS UNKNOWN. THEREFORE, THE CONTRACTOR SHALL EXERCISE EXTREME CARE IN THE VICINITY OF THE STRIP PITS BY AVOIDING LARGE SURCHARGE LOADS AND EXCESSIVE VIBRATION LOADINGS.

SPECIAL ATTENTION IS DRAWN TO "SPECIAL REQUIREMENT NO 10 SAFETY" IN THE CONTRACT DOCUMENTS. THE CONTRACTOR SHALL STRICTLY ADHERE TO THIS REQUIREMENT.

NOTE:

Wildlife Habitats And Filter Fabric Fence Shown Outside Limits Of Grading For Clarity.

LEGEND:

- PROJECT LIMIT
- LIMIT OF GRADING
- GRADING AREAS
- WATER
- FILTER FABRIC FENCE
- EXISTING 2' CONTOURS
- EXISTING 10' CONTOURS
- PROPOSED CONTOURS
- WILDLIFE HABITAT
- APPROXIMATE PROPERTY LINE
- ROCK LINING DITCH
- JUTE MATTING DITCH
- TEMPORARY TRENCH
- EXISTING DITCH
- PROBABLE COLLAPSED SLOPE
- PROBABLE COLLAPSED SHAFT

PUBLIC UTILITY ACT 287

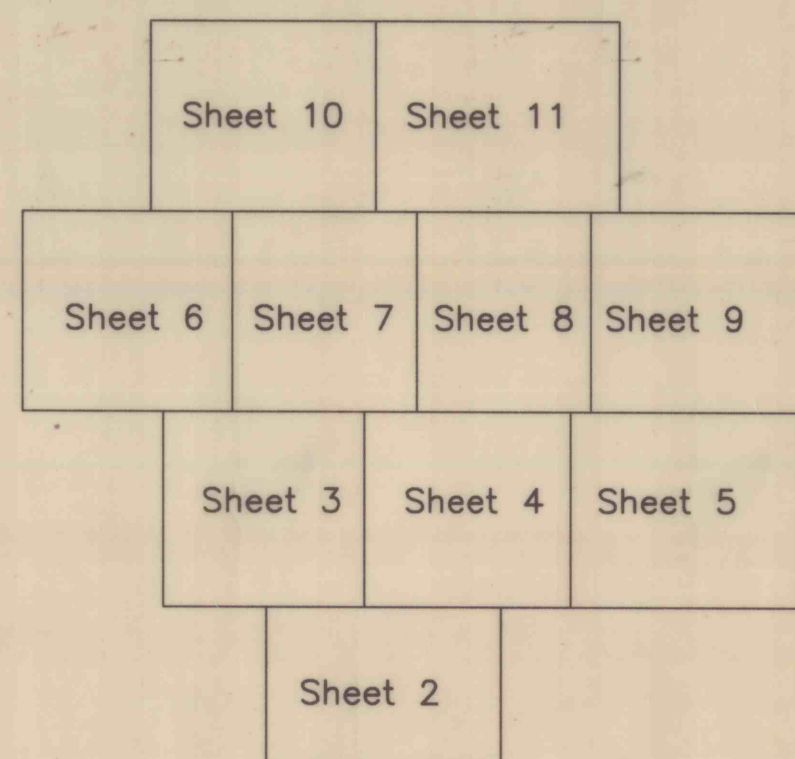
8" Sewer Line
Borough of Dickson City
Municipal Building
Dickson City, PA 18519

SURFACE OWNERS:

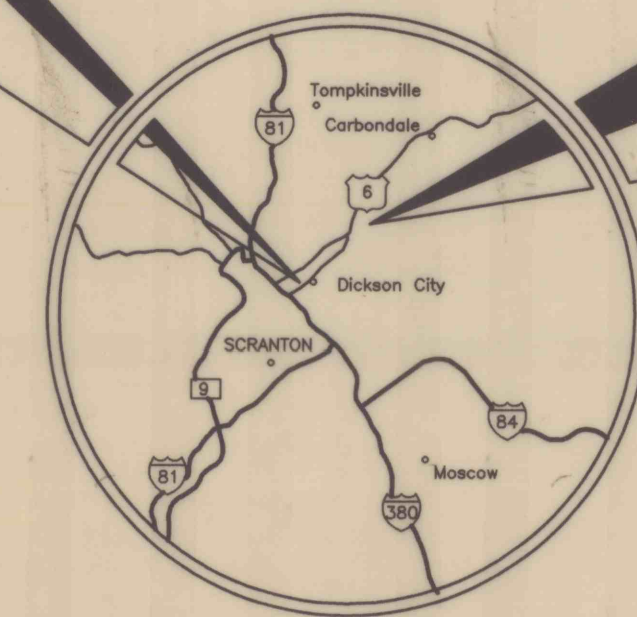
- ① Commonwealth Of Pennsylvania
Department Of Environmental Protection
P. O. Box 8476
Harrisburg, PA 17105-8476
- ② Crown Investment Trust, a Delaware Business Trust
Pasquerilla Plaza
Johnstown, PA 15907
- ③ Allied Services For The Handicapped, Inc.
119 Mulberry Street
Scranton, PA 18503

EQUITABLE SURFACE OWNER:

- ④ Laurel Creek Estates
723 Main Street
Dickson City, PA 18519



PROJECT



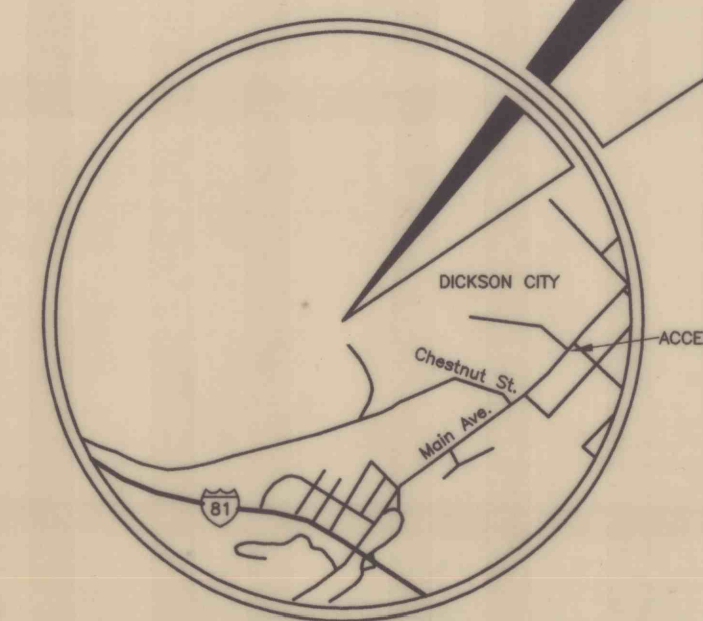
SOIL SUPPLEMENT

NOTE:
(See Sheet 3 of 13)

LOCATION MAP

Scale: 1 in. = 9 mi.

PROJECT



VICINITY MAP

Scale: 1 in. = 2000 ft.

DICKSON CITY

Chestnut Street

Main Ave.

ACCESS


SURFACE MAP

1" = 50'

NO.	DATE	REVISION	APPR.

SUBMITTED
Dennis M. D'Aladin
PROJECT DESIGNER, WILKES-BARRE

APPROVED
Charles J. Fisher
CHIEF, DESIGN SECTION, WILKES-BARRE



COMMONWEALTH OF PENNSYLVANIA
DEPARTMENT OF ENVIRONMENTAL PROTECTION

CONTRACT NO. OSM 35(2181)102.1

BACKFILLING STRIP PITS
COLLIERY ROAD

DICKSON CITY BOROUGH
LACKAWANNA COUNTY, PENNSYLVANIA

LOCATION, VICINITY, AND SURFACE MAPS

DRAWN BY <i>D.S.D.</i>	DATE Dec. 3, 1996	DRAWING NO. 2 of 13
CHECKED BY <i>VJ0</i>	SCALE As Shown	

ALL DIMENSIONS AND EXISTING CONDITIONS SHALL BE CHECKED AND VERIFIED BY CONTRACTOR AT THE SITE.