

SURFACE MAPS

Scale: 1 in. = 50 ft.

TOPOGRAPHY BY:
 Air - Ography, Inc.
 Division Of Jennings Aviation
 116 Amelia Drive
 Levittown, PA 19054
 Phone (215) 945-1600
 Using Aerial Photography
 Dated 4-5-85

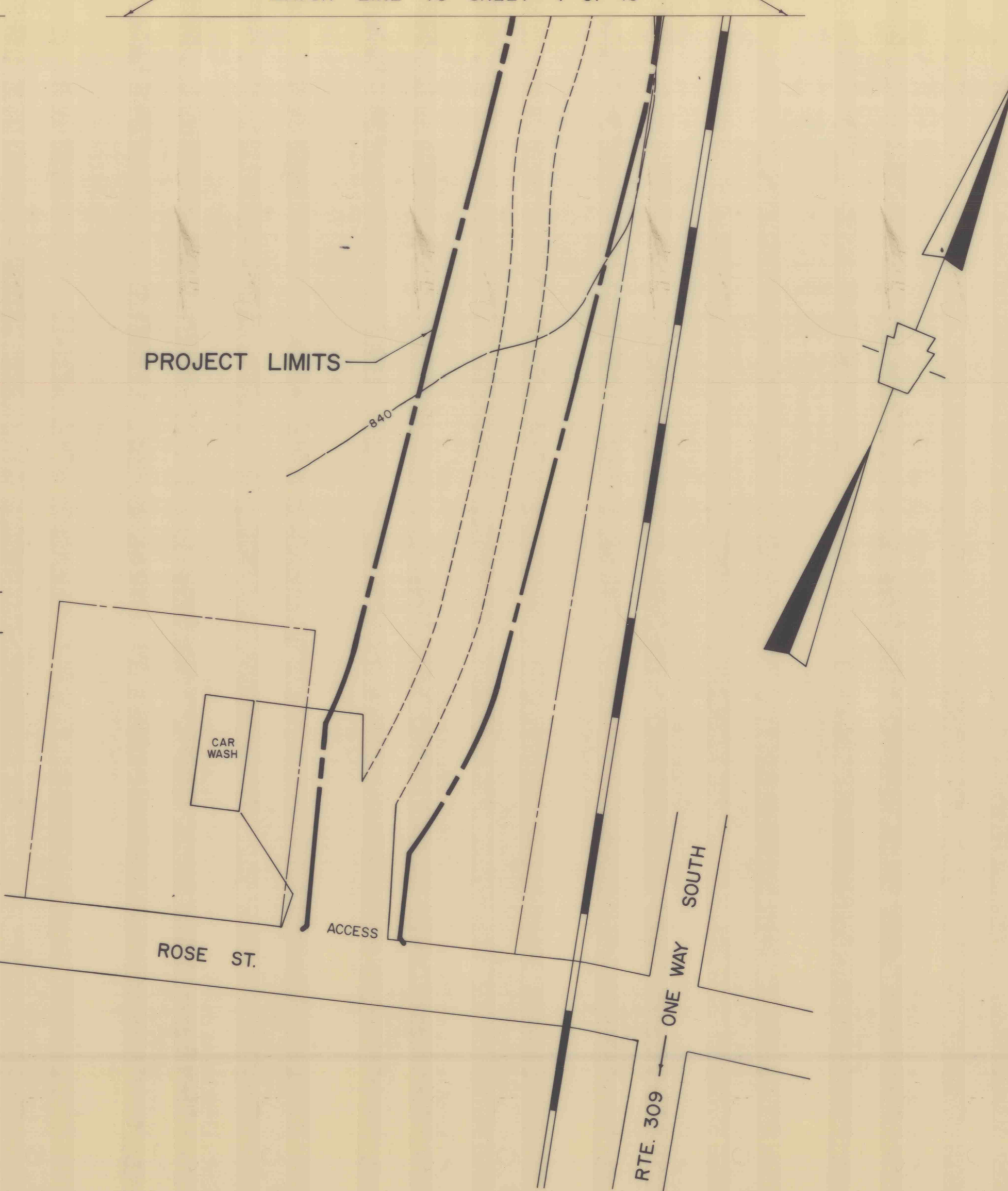
LEGEND

- Project Limits
- Limits of Grading
- Existing Contours
- Proposed Contours
- Property Line
- Railroad Tracks

NOTE: The Project Shall Be Graded In The Following Sequence As Indicated In The Technical Specifications:

1. Area I
2. Area II
3. Area III

Area I And Area II May Be Done Simultaneously. If The Contractor Desires To Change The Sequence He Will Be Required To Obtain An Earth Disturbance Permit.



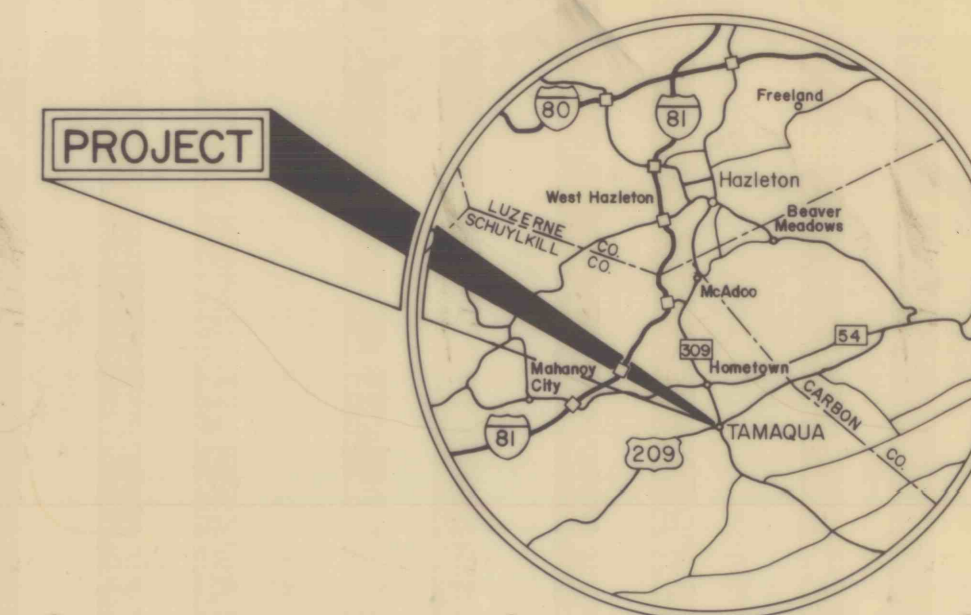
SURFACE OWNERS

- ① Tamaqua Area School District
Stadium Hill Road
Tamaqua, PA 18252
- ③ Consolidated Rail Corporation
Room 801
1528 Walnut Street
Philadelphia, PA 19102
- ⑤ Service Electric Cable
106 W. Broad Street
Tamaqua, PA 18252

MINERAL OWNER

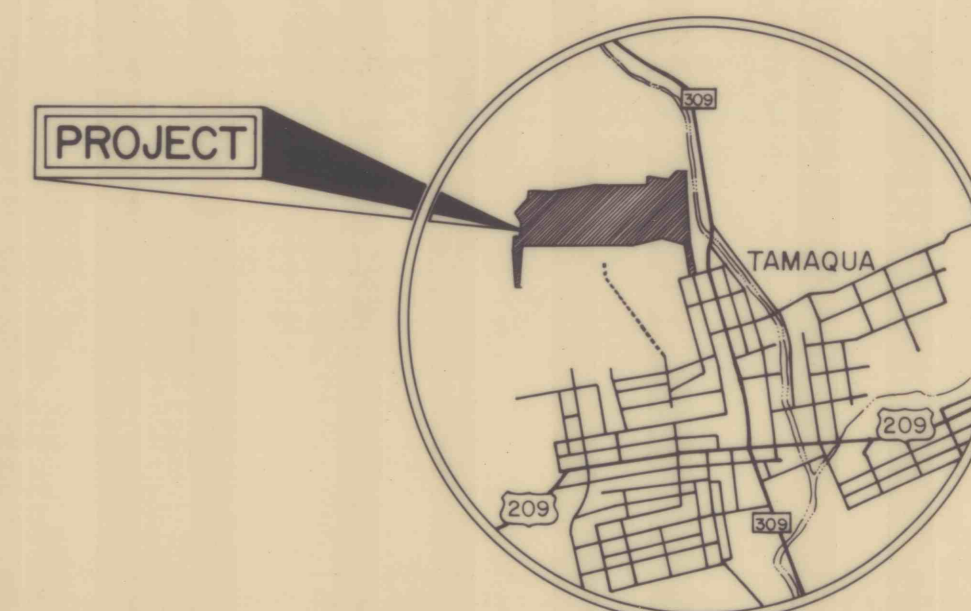
- ② J.G. Lazar
R.D. 1, Box 396
Tamaqua, PA 18252
- ④ Reading Anthracite Corporation
200 Mahantongo Street
Pottsville, PA 17901

NOTE: The CONRAIL Right-Of-Way And Centerline Of Ditch Along The Right-Of-Way Is Staked In The Field.



LOCATION MAP

Scale: 1 in. = 9 mi.



VICINITY MAP

Scale: 1 in. = 2666 ft.

NO.	DATE	REVISION	APPR.

SUBMITTED *G. Andrew Fisher*
 CHIEF, DESIGN SECTION, WILKES-BARRE

APPROVED *Michael R. Verko*
 DISTRICT ENGINEER, WILKES-BARRE

APPROVED *Richard B. Schell*
 DIRECTOR, BUREAU OF ABANDONED MINE RECLAMATION

COMMONWEALTH OF PENNSYLVANIA
 DEPARTMENT OF ENVIRONMENTAL RESOURCES
 OFFICE OF RESOURCES MANAGEMENT

PROJECT NO. O S M 54(3240)10.1

**BACKFILLING ABANDONED
 ASHTON STRIP PITS**
 BOROUGH OF TAMAQUA
 SCHUYLKILL COUNTY, PENNSYLVANIA

**SURFACE, LOCATION
AND VICINITY MAPS**

ALL DIMENSIONS AND EXISTING
 CONDITIONS SHALL BE CHECKED
 AND VERIFIED BY CONTRACTOR
 AT THE SITE.

DRAWN BY *J.S.F.* DATE Jan. 13, 1988
 CHECKED BY *C.V.* SCALE As Shown

DRAWING NO.