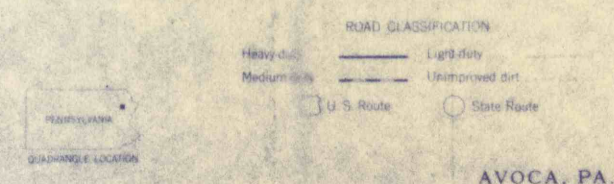
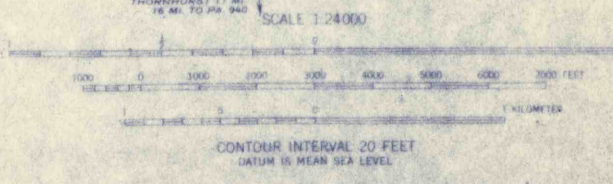





Mapped, edited, and published by the Geological Survey  
Control by USGS and USC&GS  
Topography from aerial photographs by multiplex method  
Aerial photographs taken 1942. Field check, 1946  
Polyconic projection, 1927 North American datum  
10,000 foot grid based on Pennsylvania coordinate system,  
north zone  
Contours in strip mine areas compiled from 1942 photography  
\*1000-meter Universal Transverse Mercator grid ticks,  
zone 18, shown in blue



THIS MAP COMPLETS WITH NATIONAL MAP ACCURACY STANDARDS  
FOR SALE BY U. S. GEOLOGICAL SURVEY, WASHINGTON 25, D. C.  
A FOLDER DESCRIBING TOPOGRAPHIC MAPS AND SYMBOLS IS AVAILABLE ON REQUEST

AVOCA, PA.  
N4115-W7537 5/7.5  
1946