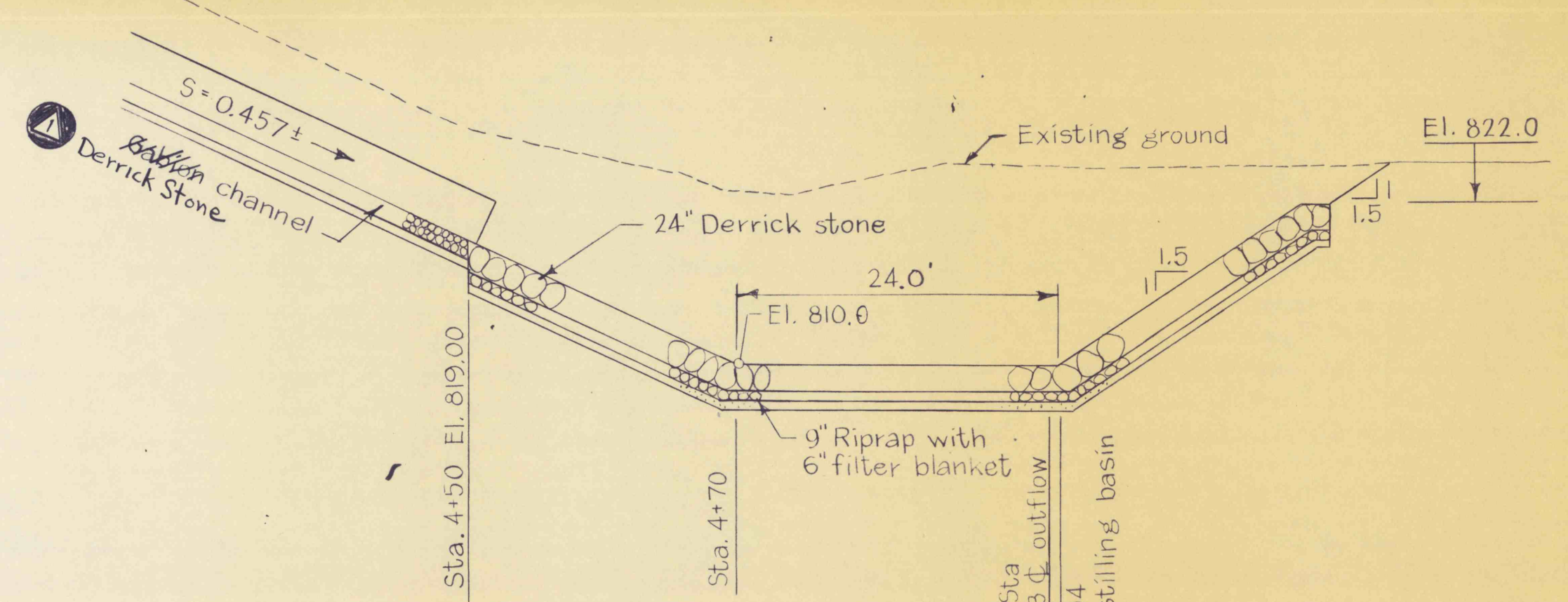


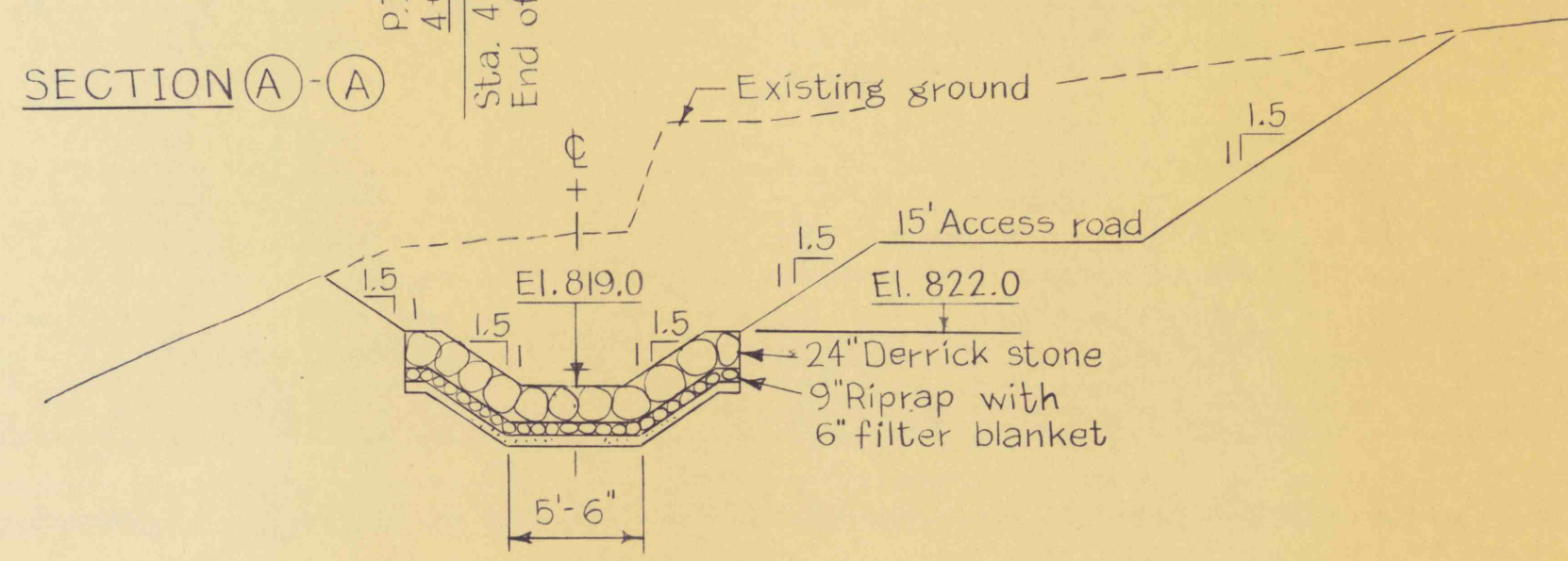
PLAN

P.I. No. 4 Sta. 4+65.64
For data refer to Dwg No. 1.3

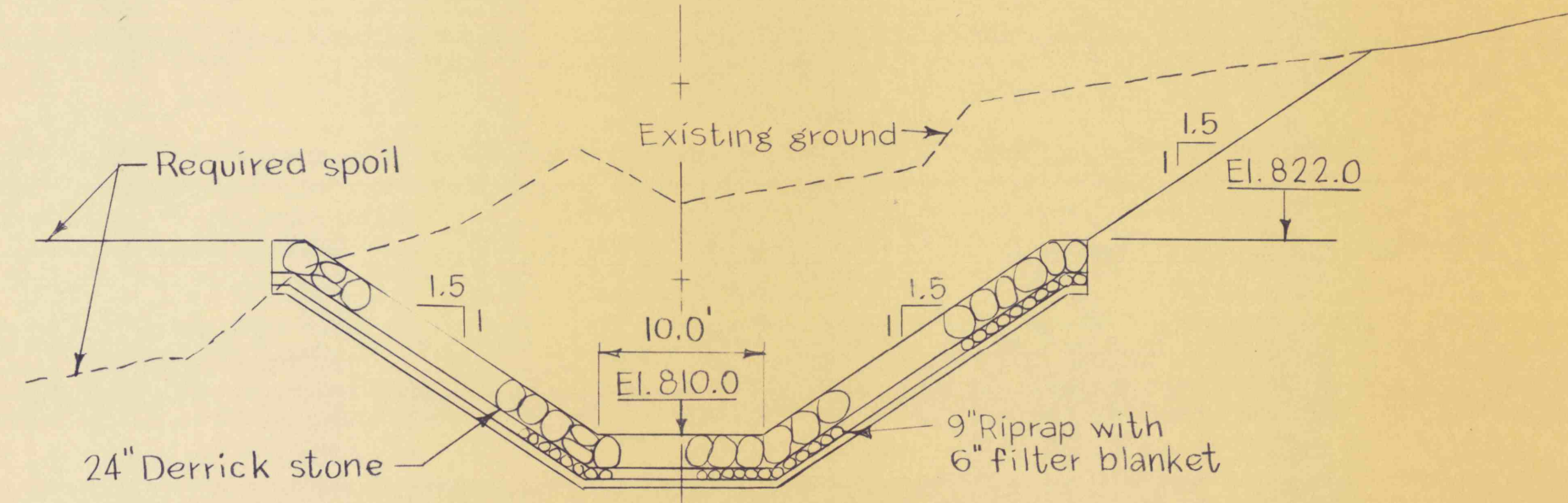
Warp channel to existing contours and channel. Protect disturbed earth and spoil with 18" riprap both sides of the channel. Grade should be determined by the Engineer in the field.



SECTION A-A



STA. 4+50
SECTION B-B



STA. 4+70
SECTION C-C

NO.	DATE	REVISION	APPR.
102778		As built	
SUBMITTED			
APPROVED			
APPROVED			
COMMONWEALTH OF PENNSYLVANIA DEPARTMENT OF ENVIRONMENTAL RESOURCES OFFICE OF RESOURCES MANAGEMENT			
PROJECT NO. G40:5-101.1			
DRAINAGE IMPROVEMENTS TO LARKSVILLE FLUME			
LUZERNE CO.		PENNSYLVANIA	
SKETCH NO. 1			

DRAWN BY FMD, Jr.	DATE	DRAWING NO.
CHECKED BY	SCALE 1" = 10'	S-1