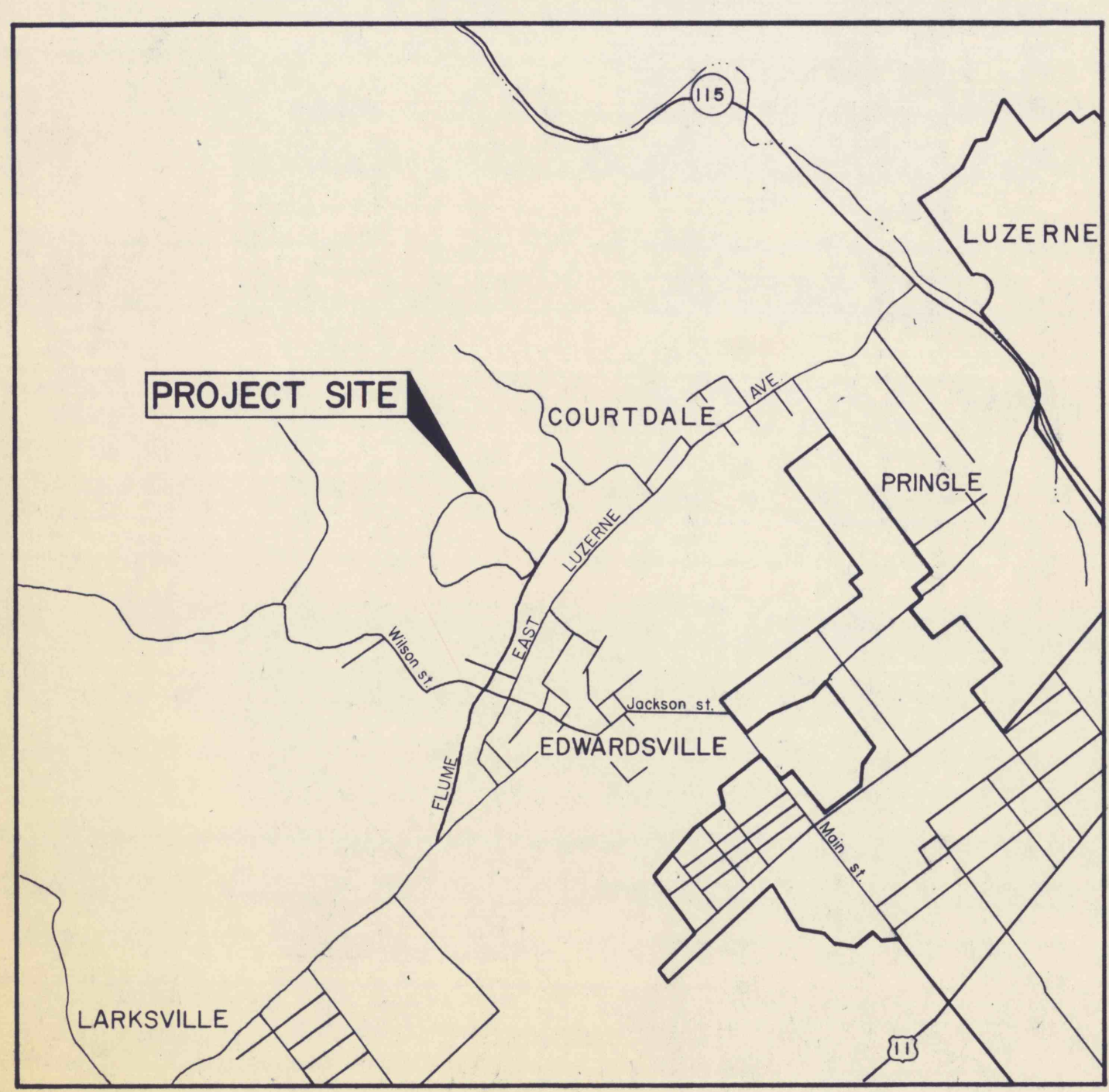
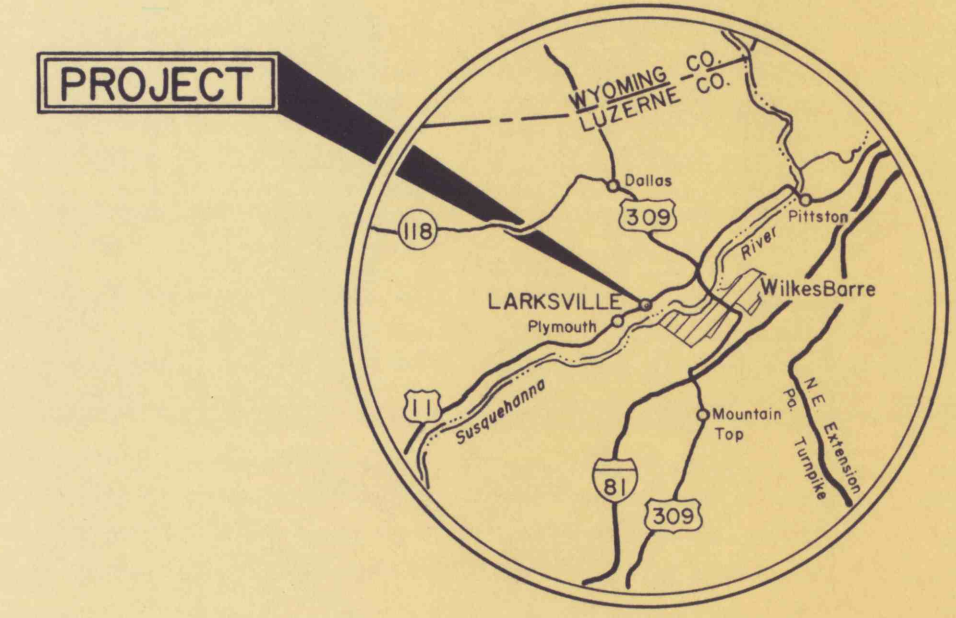
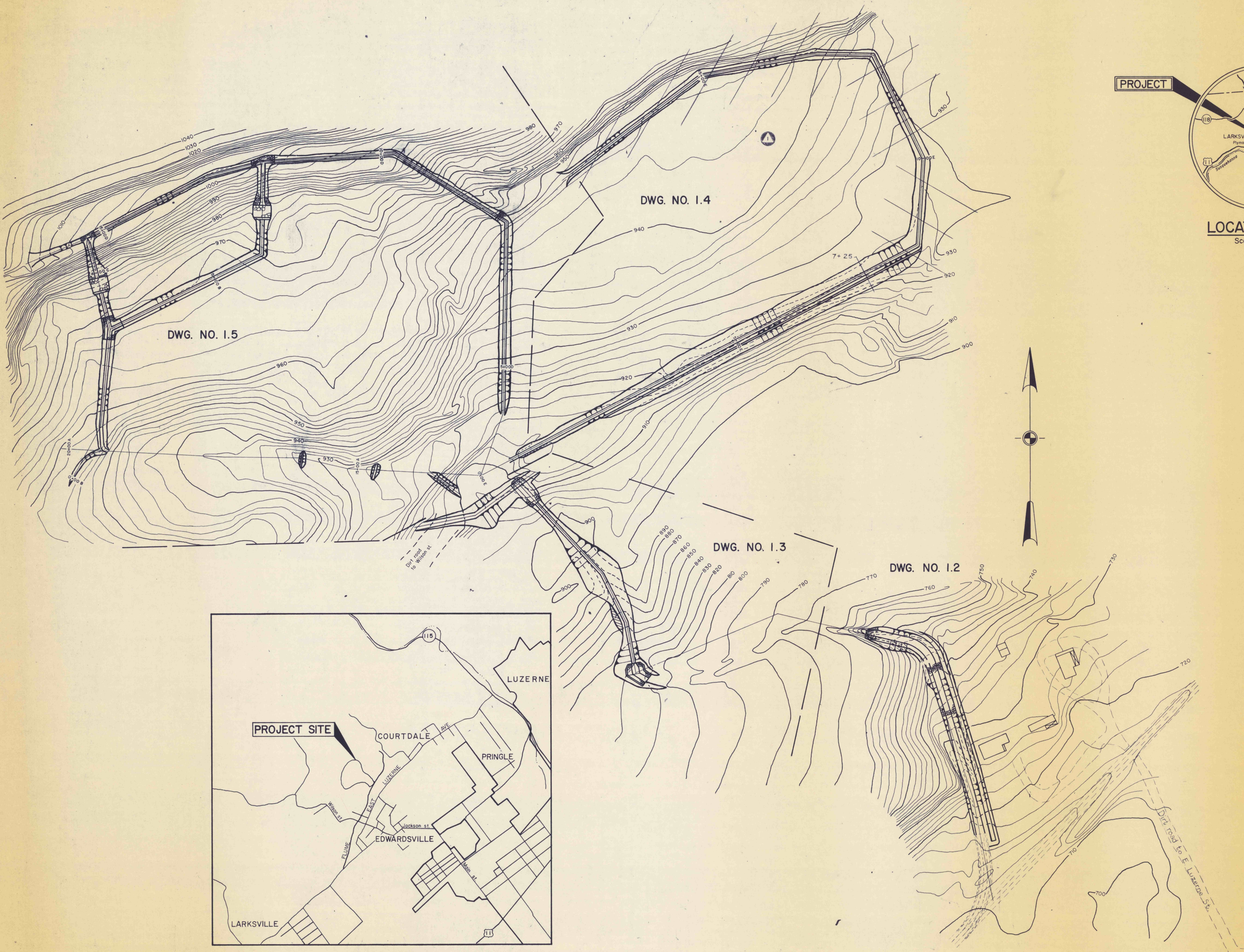


▲ "E" Line from Sta 7+25 to Sta 18+00 Deleted after fire project



VICINITY MAP
Scale: 1 in. = 2,000 ft.

PLAN
Scale: 1 in. = 80 ft.

NO.	DATE	REVISION
102770	As built	
SUBMITTED PROJECT CO-ORDINATOR: <i>P. Gupta</i>		
APPROVED CHIEF-DIVISION OF WATER RESOURCES PROJECT: <i>R.P. Adams</i>		
APPROVED DIRECTOR - BUREAU OF RESOURCES PROGRAMMING: <i>V.M. Beard</i>		
COMMONWEALTH OF PENNSYLVANIA DEPARTMENT OF ENVIRONMENTAL RESOURCES OFFICE OF RESOURCES MANAGEMENT		
PROJECT NO. G40:5-101.1 DRAINAGE IMPROVEMENTS TO LARKVILLE FLUME		
LUZERNE CO.		PENNSYLVANIA
GENERAL PLAN		
DRAWN BY	DATE	DRAWING NO.
<i>S.E.H.</i>		1.1
CHECKED BY	SCALE	
	As shown	