
TIDE ELEVATION
LINE OF SECTION
2337 +1446.6
2336 +1433.6
2335 +1424.5
Pt. +1406.8
Pt. +1371.4
L.M. +1386.4
Pt. +1349.1
Pt. +1308.5
2334 +1296.2
L.M.2 +1278.4
L.M.1 +1254.5
2333 +1236.7
L.M. +1216.6
2332 +1195.3
2331 +1176.9
2330 +1158.7
Pt. +1153.9
Pt. +1149.4
L.M.8 +1128.3
Pt. +1124.2
Pt. +1122.3
L.M.7 +1111.9
L.M.6 +1088.1


CREEK
KEYSER AVE.
FENCE
DITCH
FENCE
SCRANTON COAL CO.
FOUR FOOT VEIN
DIAMOND VEIN
ROCK VEIN
BIG VEIN
TOP NEW COUNTY VEIN
BOT. NEW COUNTY VEIN
CLARK VEIN
Nº1 DUNMORE VEIN
Nº2 DUNMORE VEIN
Nº3 DUNMORE VEIN
KEYSER AVE.
CONCRETE PLATFORM FOR IRON
SHED
HOSE HOUSE
PAINT SHOP
REPAIR SHOP
REPAIR SHOP
PAINT SHOP
STORE ROOM
B.H. Nº 2536 TO 4 FT VN.
CAR SHOPS
FENCE
N.Y.O.&W.R.R.
BRIGGS BRANCH
D.L.&W.R.R. KEYSER VALLEY BRANCH
TRESTLE
COAL POCKETS
ELECTRIC POWER LINE
2327
L.M.

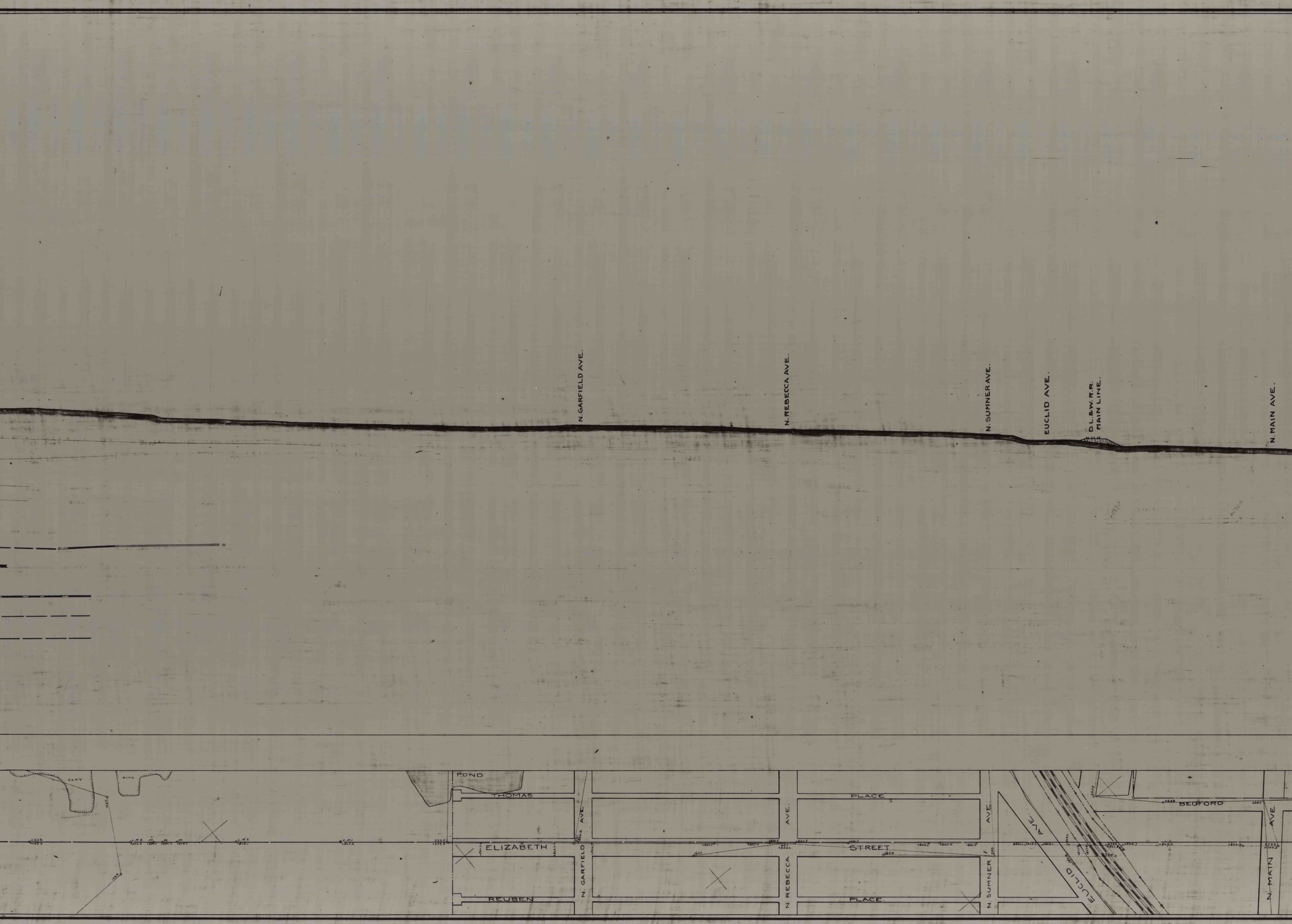
N. GARFIELD AVE.
N. REBECCA AVE.
N. SUMNER AVE.
EUCLID AVE.
D.L.&W.R.R. MAIN LINE.
N. MAIN AVE.
CLAY
PITS
POND
THOMAS
PLACE
ELIZABETH
STREET
REUBEN
PLACE
N. GARFIELD AVE.
N. REBECCA AVE.
N. SUMNER AVE.
EUCLID AVE.
BEDFORD
N. MAIN AVE.

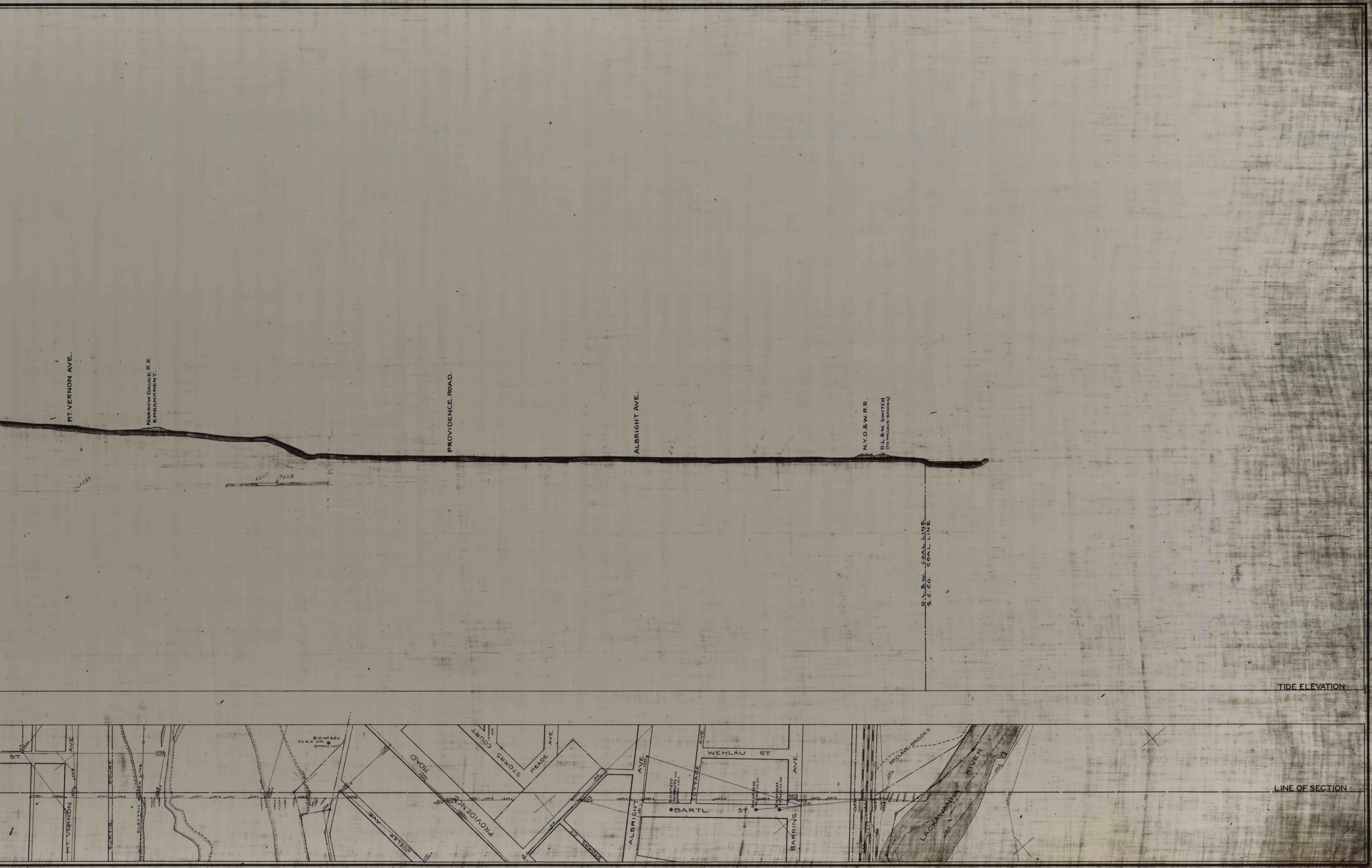
MT. VERNON AVE.
NARROW GAUGE R.R. EMBANKMENT.
PROVIDENCE ROAD.
ALBRIGHT AVE.
N.Y.O.&W.R.R.
D.L.&W. SWITCH (TO McCLAVE-BROOKS)
D.L.&W. COAL LINE
S.C.CO. COAL LINE
TIDE ELEVATION
ST.
MT. VERNON AVE.
CURTIS COURT
ELECTRIC POWER LINE
B.H.No 340 TO N.C.VN. (APPROX. LOC.)
JOELER AVE
PROVIDENCE ROAD
COURT
LENAHAN AVE.
STORRS
MEADE AVE.
STORRS CT.
ALBRIGHT AVE.
COTTAGE AVE.
WEHLAU ST.
B.H.No 470 TO NEW CO.VN. (APPROX. LOC.)
BARTL ST.
B.H.No 239 TO NEW CO.VN.
B.H.No 246 TO NEW CO.VN.
BARRING AVE.
McCLAVE-BROOKS
LACKAWANNA RIVER
LINE OF SECTION