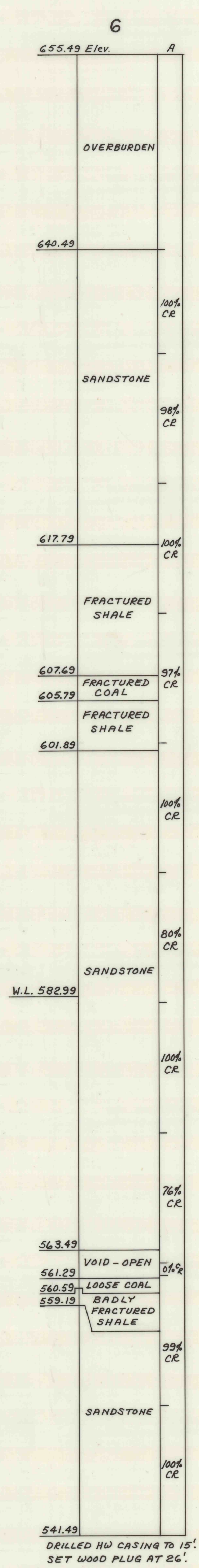
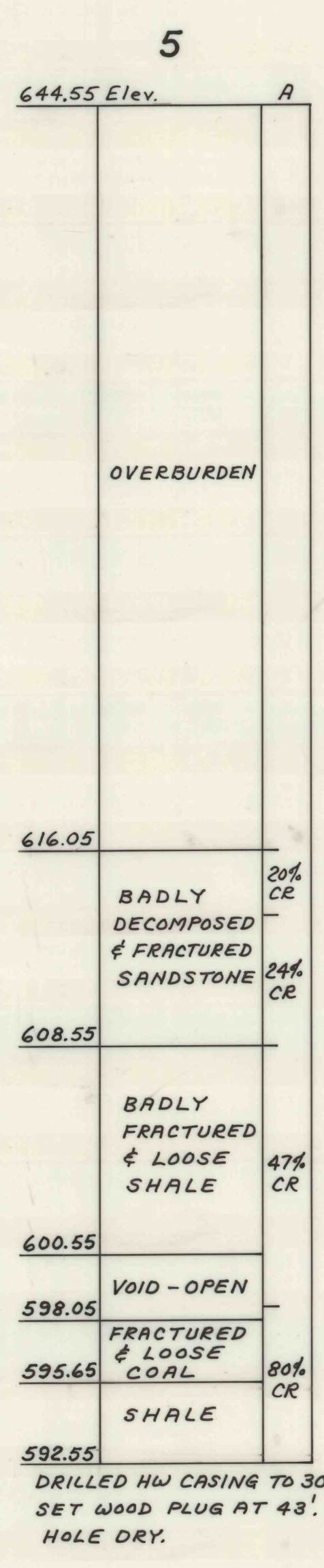
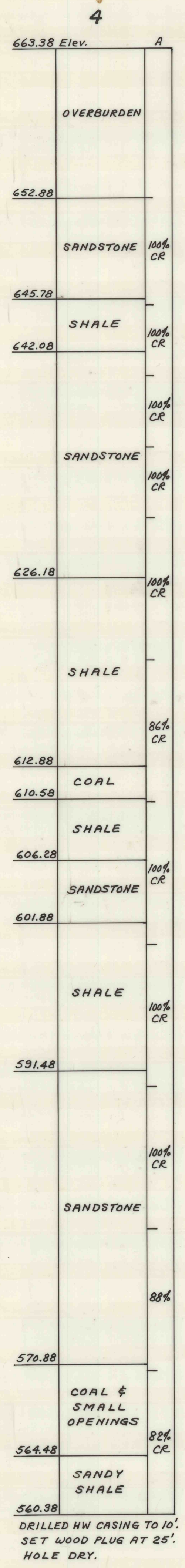
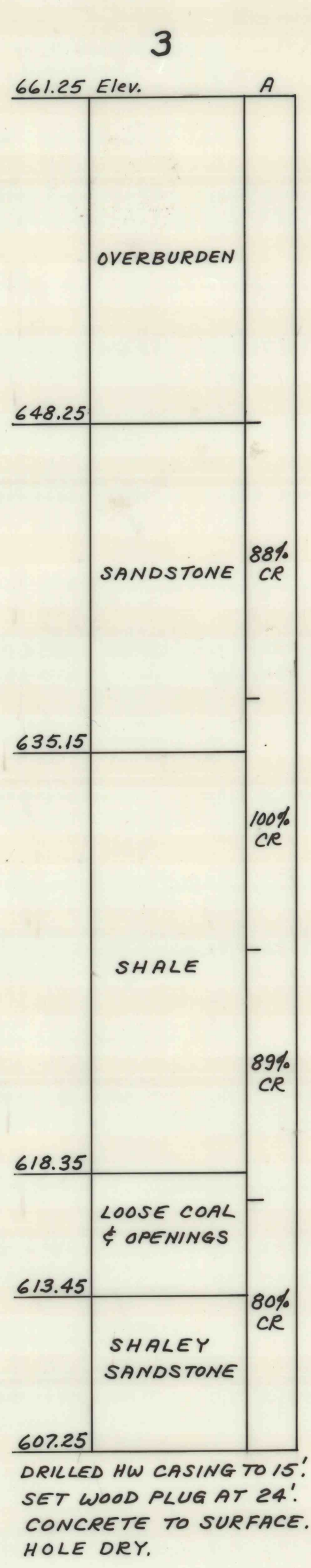
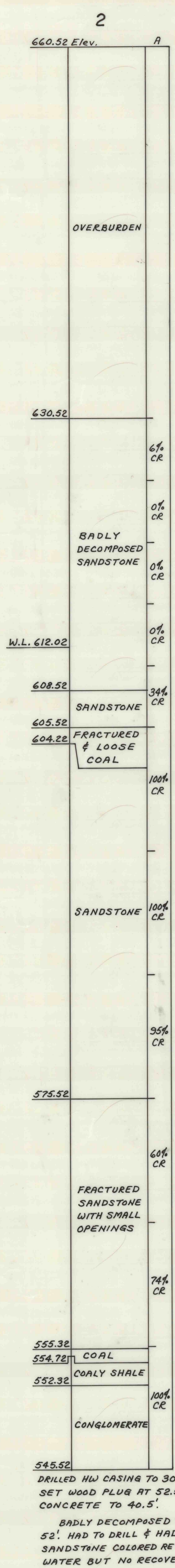
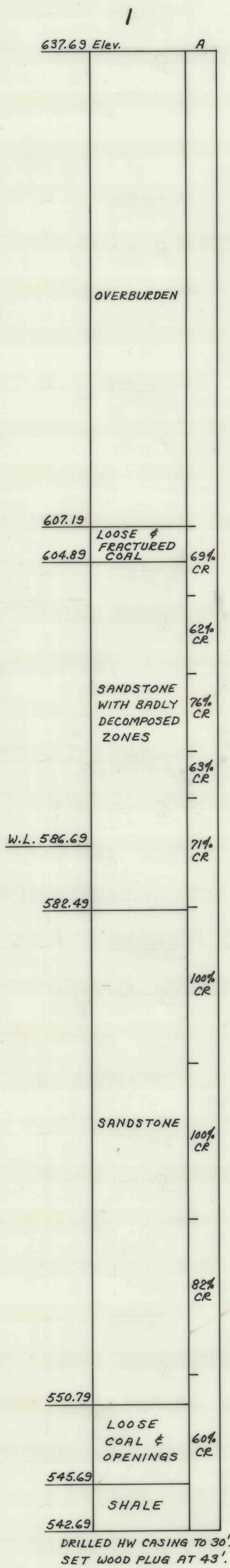


635

635



NOTES

SIZE OF CORE BIT ——— HXWL  
CASING SIZE ——— HW  
COLUMN "A" INDICATES PERCENT OF CORE RECOVERY.  
W.L. = GROUND WATER LEVEL. CR = CORE RECOVERY.  
CLASSIFICATION OF ROCK HAS BEEN MADE BY THE DRILLER  
AND HAS NOT BEEN CHECKED BY A GEOLOGIST.

RESULTS OF TEST BORINGS  
MADE BY  
SPRAGUE & HENWOOD, INC.  
FOR  
COMMONWEALTH OF PENNSYLVANIA  
DEPARTMENT OF ENVIRONMENTAL RESOURCES  
PROJECT NO. OSM 40(808-83)101.5  
AREA OF FOOTE AVENUE & MARCY STREET  
BOROUGH OF DUREYEN, LUZERNE COUNTY, PA.  
Scale: 1" = 5' Vert.  
Date: 12-18-84