

GLEN ALDEN CORPORATION
LOWER NEWPORT LANDS
800
700
600
500
300
100
ZERO
200
300
D.D.H. B-227 PROJ. 70' WEST
B.H. 7796 PROJ. 70' EAST
D.D.H.-S-1300 PROJ. 12' EAST
D.D.H.-3554 PROJ 18' EAST
B.H. 8222 PROJ. 20' EAST
B.H. 8282 PROJ. 33' EAST
+752.6
+742.9
+731.9
+720.2
+728.2
+743.0
+738.0
+738.8
WANAMIE OVERFLOW
+650
KIDNEY
PINCH
AIRWAY PROJECTED EAST
No 13 TUNNEL PROJECTED WEST
+525
+535
MID HILLMAN
+469
BOTTOM HILLMAN
S-1769
S-1792
S-1730
+374
FORGE
ROBBED 2-64
SLOPE
No 3 SLOPE
4 WEST
+283.6
+285
280.5
265
268
270
274
ROBBED 12-63
+206
+204
ROSS
No 3 WEST
No 7 SLOPE
No 7 SLOPE EXT.
Proj. 35' E.
No 4 EAST GWY.
-158
-147
-133
-94
-146
-138
-132
-130
-128
-199
-181
No 6 EAST GWY.
-213
-231
-266
-275
-283
No 8 SLOPE EXT. 7 EAST GWY.
-236
-231
-229
-227
-221
-212
-205
-190
-172
9,000 SOUTH

℄ 41



800
700
600
500
400
300
200
100
ZERO
100
200
300
GLEN LYON POWER LINES
B.H. 8273 PROJ. 45' EAST
GLEN ALDEN POWER LINE
D.D.H.-S-1736 PROJ. 55' EAST
D.D.H.-S-2091 PROJ. 48' EAST
B.H. 7435 PROJ. 45' EAST
CEMETERY PROJ. 130'-155' EAST
B.H. 7257 PROJ. 83' EAST
CABLE HOLE PROJ. 320' EAST
B.H. 7217 PROJ. 75' EAST
B.H. 7211 PROJ. 110' EAST
B.H. 7963 PROJ. 125' EAST
B.H. 7175 PROJ. 123' EAST
B.H. 7974 PROJ. 135' EAST
NEWPORT CREEK
P.R.R.
B.H. 6946 PROJ. 140' EAST
B.H. 6936 PROJ. 155' EAST
B.H. 7614 PROJ. 160' EAST
B. ROCK
FORGE or TOP BALTIMORE
No 1 EAST
No 3 SLOPE
TOP BALTIMORE or FORGE
No 5 EAST
No 3 SLOPE
No 2 EAST
No 3 SLOPE
No 2 EAST DIP
No 3 SLOPE
Robbed
BOT. BALTIMORE
TWIN
PINCHING
No 5 SL. 2 W. GWY.
ROSS
No 6 SL. EAST GWY.
CHANNEL IN BOT. ROCK FOR DRAINAGE
TOP RED ASH
POSSIBLE FAULT
No 7 SL. 21 EAST
No 7 SLOPE 2 EAST GWY
BOT. RED ASH
No 6 SLOPE EAST GWY
No 2 EAST GWY.
No 8 SLOPE
BOTTOM RED ASH
3 WEST GWY.
3 3/4" B.H. DRAIN
RED SHALE
GREEN SHALE
RED SHALE
8000
7000
8,000 SOUTH
7,000 SOUTH

$ 41
1100
1000
900
800
700
600
500
400
300
200
100
ZERO
6000
5000
6,000 SOUTH
5,000 SOUTH
B.H. 7508 PROJ. 170' EAST
B.H. 8" PROJ. 22' EAST
B.H. 7681 PROJ. 197' EAST
(AIR LINE) ALSO B.H. TO ROSS PROJ. 58' EAST DRILLED FROM TWIN STRIPPING
B.H. 7509 PROJ. 208' EAST
B.B.H. 5-2087 PROJ. 215' EAST
B.H. 7605 PROJ. 205' EAST
B.H. 7620 PROJ. 220' EAST
B.H. 7664 PROJ. 230' EAST
B.H. 7673 PROJ. 235' EAST
BOTTOM ROSS
No 4 SLOPE
BOTTOM RED ASH
8" DRAIN TO B.R.A
POSS. COAL
+281 PINCHING OUT
+249
+220
+200
+584
+576
+548
+434
+362
+350
+637.0
+572
+578
+603.0
+824.8
+814.8
+787.2
+772.0
+752.2
+718
+682.4
+543
+430
+637
+714
+800
+842
+887
+931
RED ASH OVERFLOW +550' & 612'
ROSS OVERFLOW +585'



+1156
+1150
+1159
ROAD FILL
+1125
+1120
+1058
+1108
+1076
+1128
NO. 1 SLOPE TIPPLE
1100
1000
900
800
700
600
500
400
300
200
100
ZERO
4,000
4,000 SOUTH
3,000
3,000 SOUTH