



















# LEGEND FOR LAND USE MAPS

- |   |                           |   |              |
|---|---------------------------|---|--------------|
|  | Open Space                |  | School       |
|  | Vacant                    |  | Church       |
|  | Low-density Residential   |  | Hospital     |
|  | High-density Residential  |  | Other        |
|  | Commercial                |  | Flushed Area |
|  | Mixed Commercial          | <b>Major Arterials</b>  |              |
|  | Industrial                |  | Existing     |
|  | Public/Places of Assembly |  | Proposed     |
|  | Mined                     | <b>Freeways</b>   |              |
|   |                           |  | Existing     |
|   |                           |  | Proposed     |

