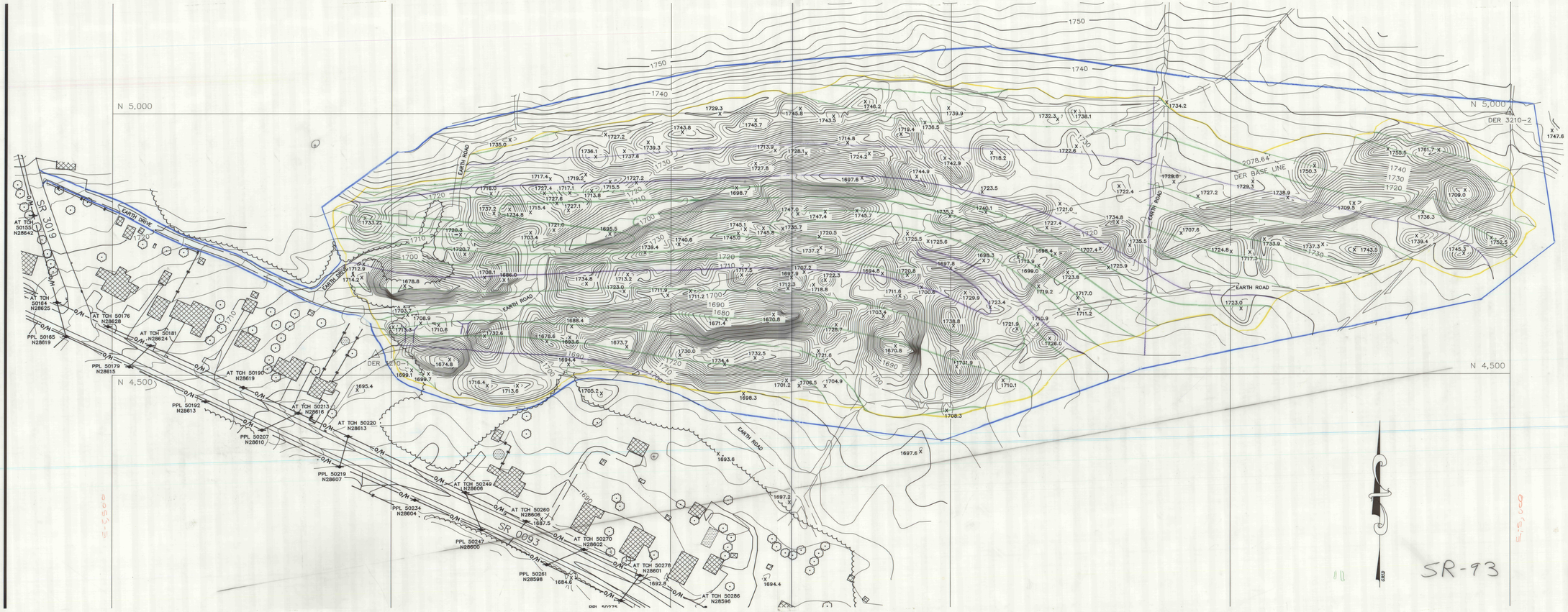

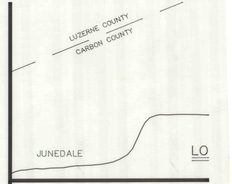

NOTE: TIES TO R

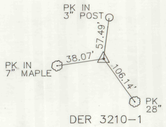

MAPPING COMPILED IN ACCO
STANDARDS FROM AERIAL PI
1993.

HORIZONTAL CONTROL BASEI
DER 3210-1 N 4,53
DER 3210-2 N 5,00

VERTICAL CONTROL BASED C
DER 3210-1 ELEVATI
DER 3210-2 ELEVATI

CONTOURS SHOWN IN AREAS
ESTIMATED.

UNDERGROUND UTILITIES HA
EXCAVATION ON THE PROPE
PENNSYLVANIA ONE CALL SY
ACCORDANCE WITH ACT 38