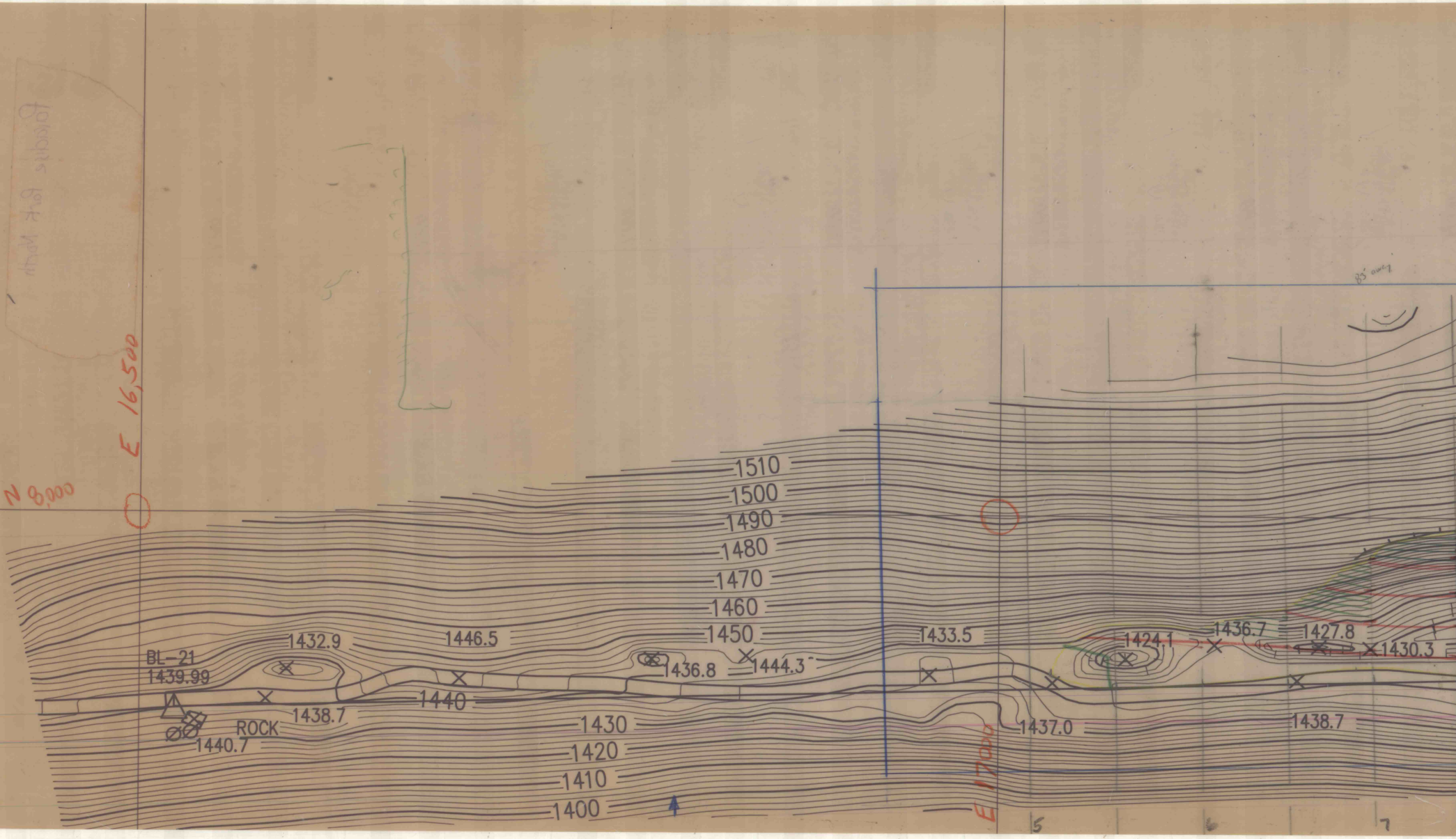
Pobache Rock North
E 16,500
N 8,000
1510
1500
1490
1480
1470
1460
1450
1440
1430
1420
1410
1400
BL-21
1439.99
1432.9
1446.5
1436.8
1444.3
1438.7
ROCK
1440.7
1433.5
E 17,000
1437.0
1424.1
1436.7
1427.8
1430.3
1438.7
85' away
5
6
7

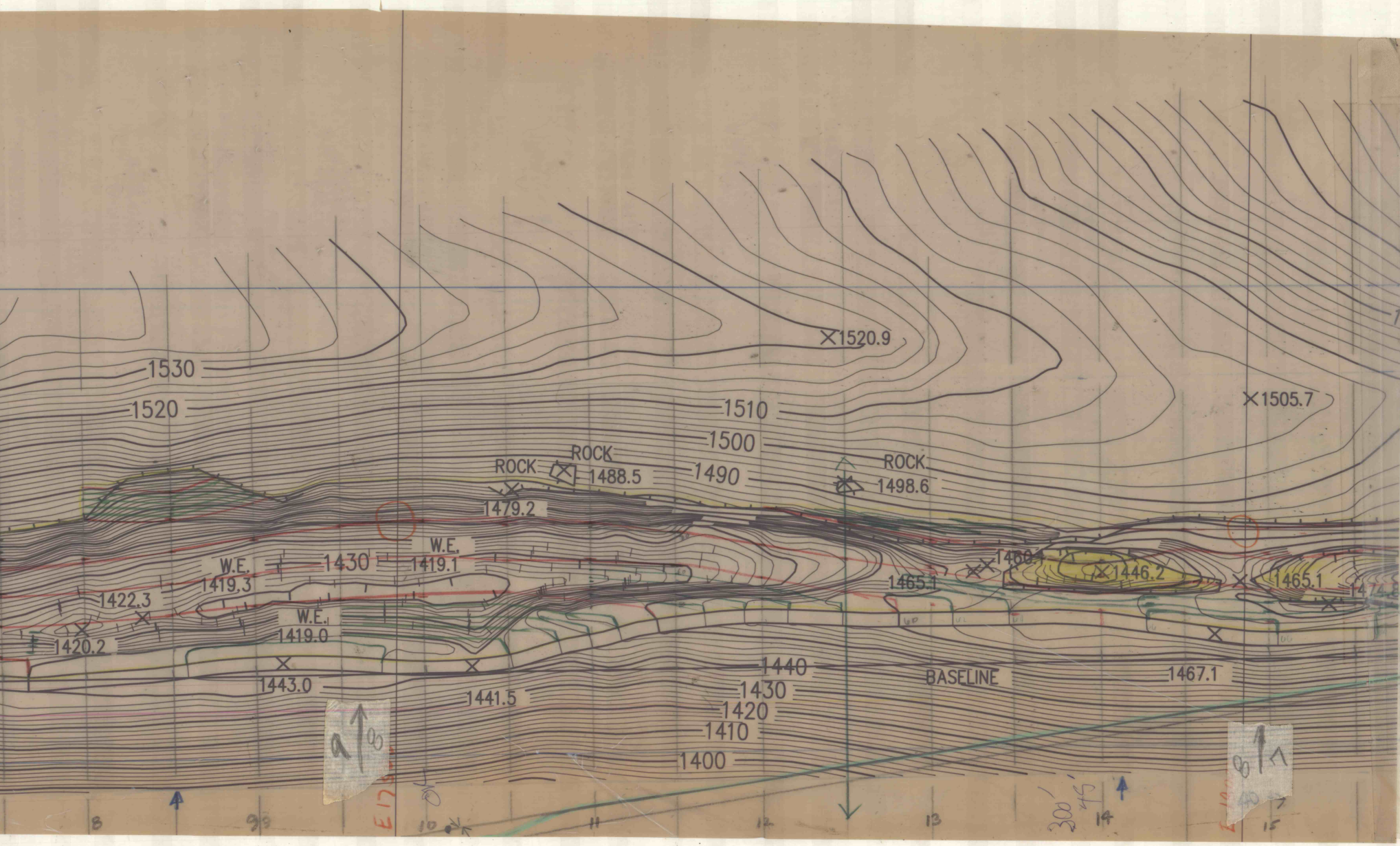
1530
1520
1510
1500
1490
X1520.9
X1505.7
ROCK
ROCK
1488.5
ROCK
1498.6
1479.2
W.E.
1419.1
W.E.
1419.3
1430
1422.3
W.E.
1419.0
1420.2
1443.0
1441.5
1460.1
1465.1
1446.2
1465.1
1440
BASELINE
1467.1
1430
1420
1410
1400
a
00
8
1
300'
45'
8
9
E17
10
11
12
13
14
15

Paradise Park North

OSM 49, 54 (3663, 2055) 101.1

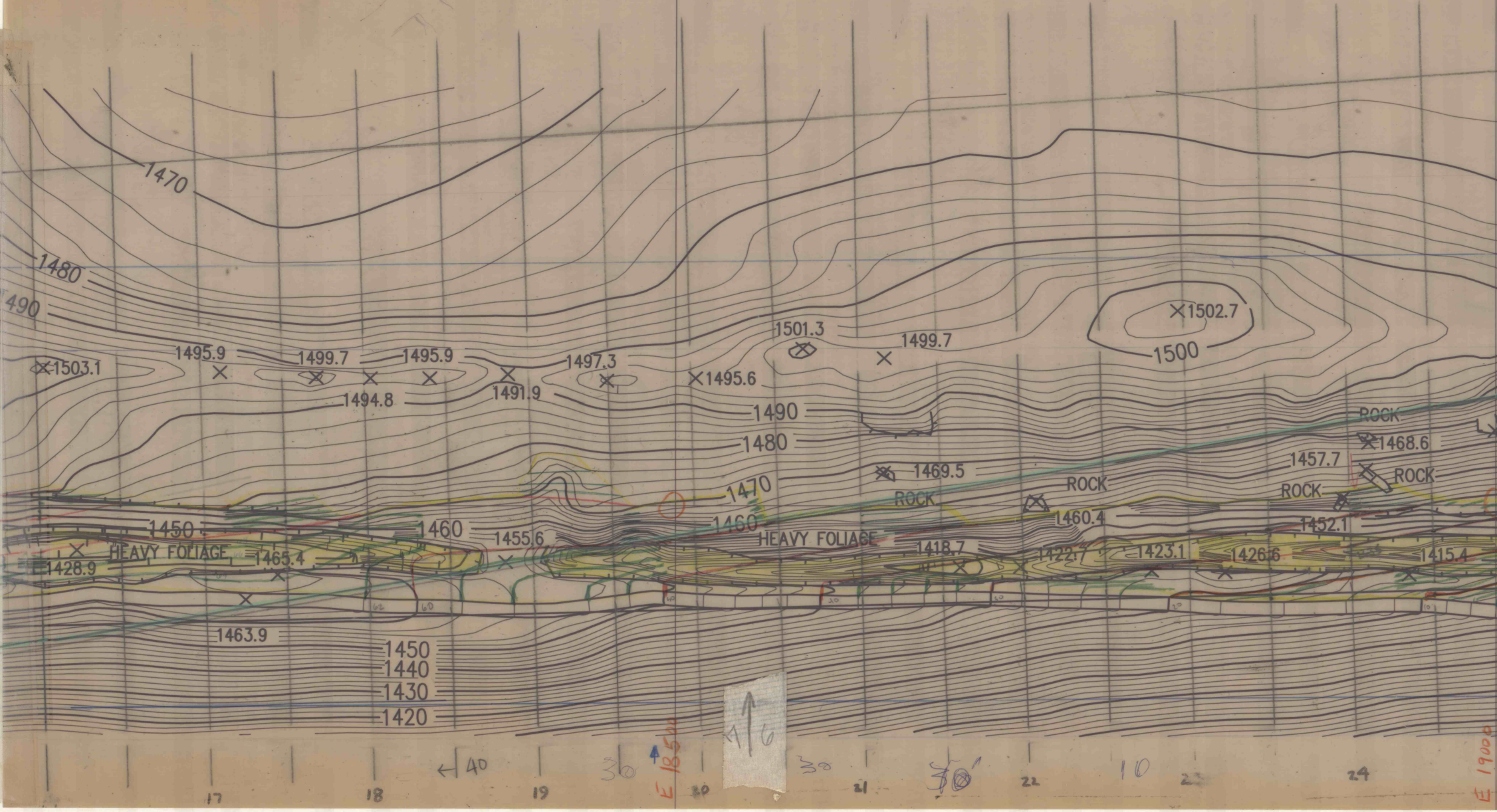
1470
1480
490
1503.1
1495.9
1499.7
1495.9
1497.3
1494.8
1491.9
1495.6
1501.3
1499.7
1502.7
1500
1490
1480
1470
1460
1450
1460
1455.6
1469.5
ROCK
ROCK
ROCK
1468.6
ROCK
1457.7
ROCK
1460.4
1452.1
HEAVY FOLIAGE
HEAVY FOLIAGE
1428.9
1465.4
1418.7
1422.7
1423.1
1426.6
1415.4
1463.9
1450
1440
1430
1420
17
18
19
←40
36
E 18500
30
20
21
30
20'
22
10
23
24
E 19000
1
6

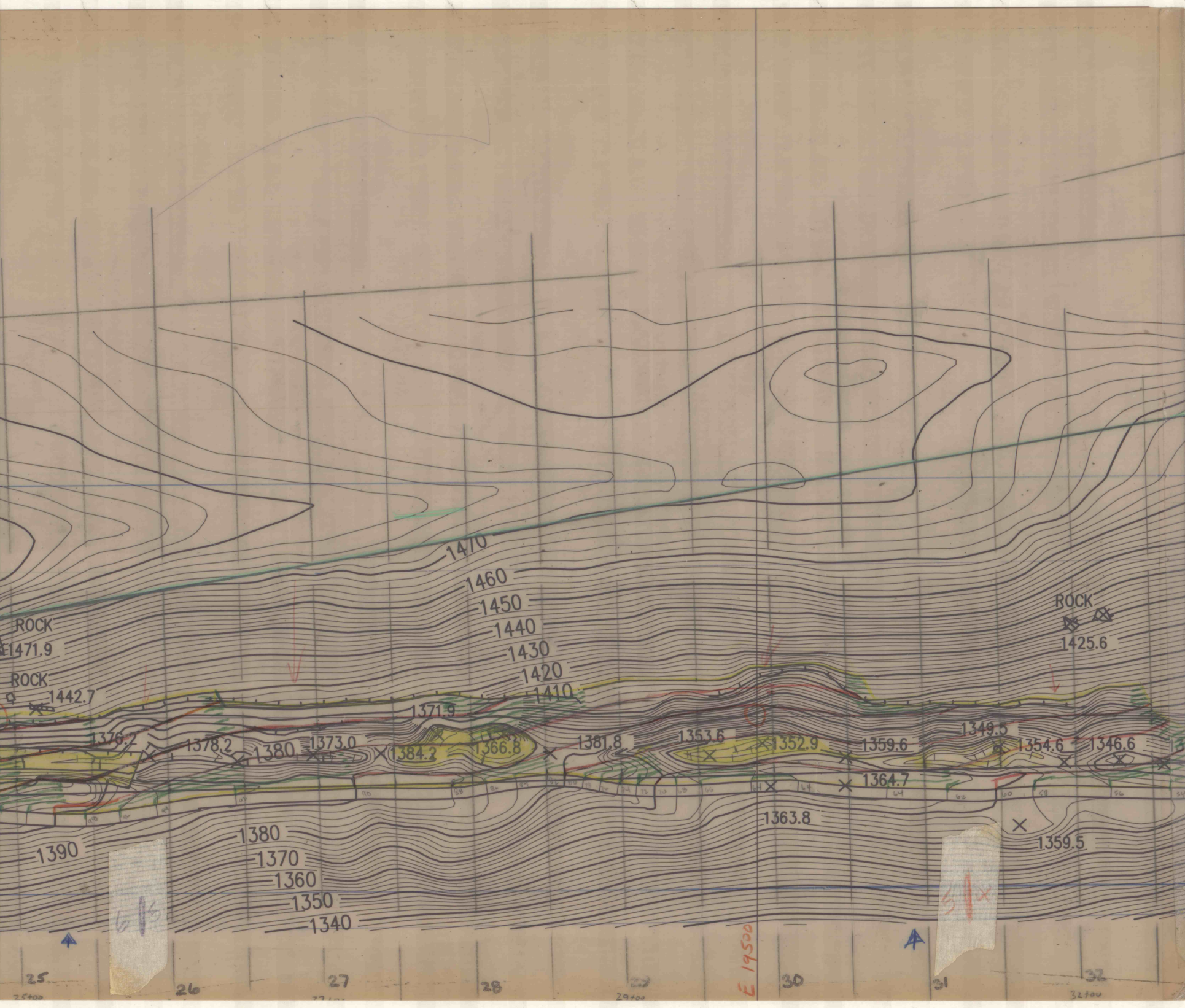
1470
1460
1450
1440
1430
1420
1410
ROCK
1471.9
ROCK
1442.7
ROCK
1425.6
1371.9
1376.2
1378.2
1380
1373.0
1384.2
1366.8
1381.8
1353.6
1352.9
1359.6
1349.5
1354.6
1346.6
1364.7
1363.8
1359.5
1390
1380
1370
1360
1350
1340
6
5
E 19500
25
25+00
26
27
28
29
29+00
30
31
32
32+00

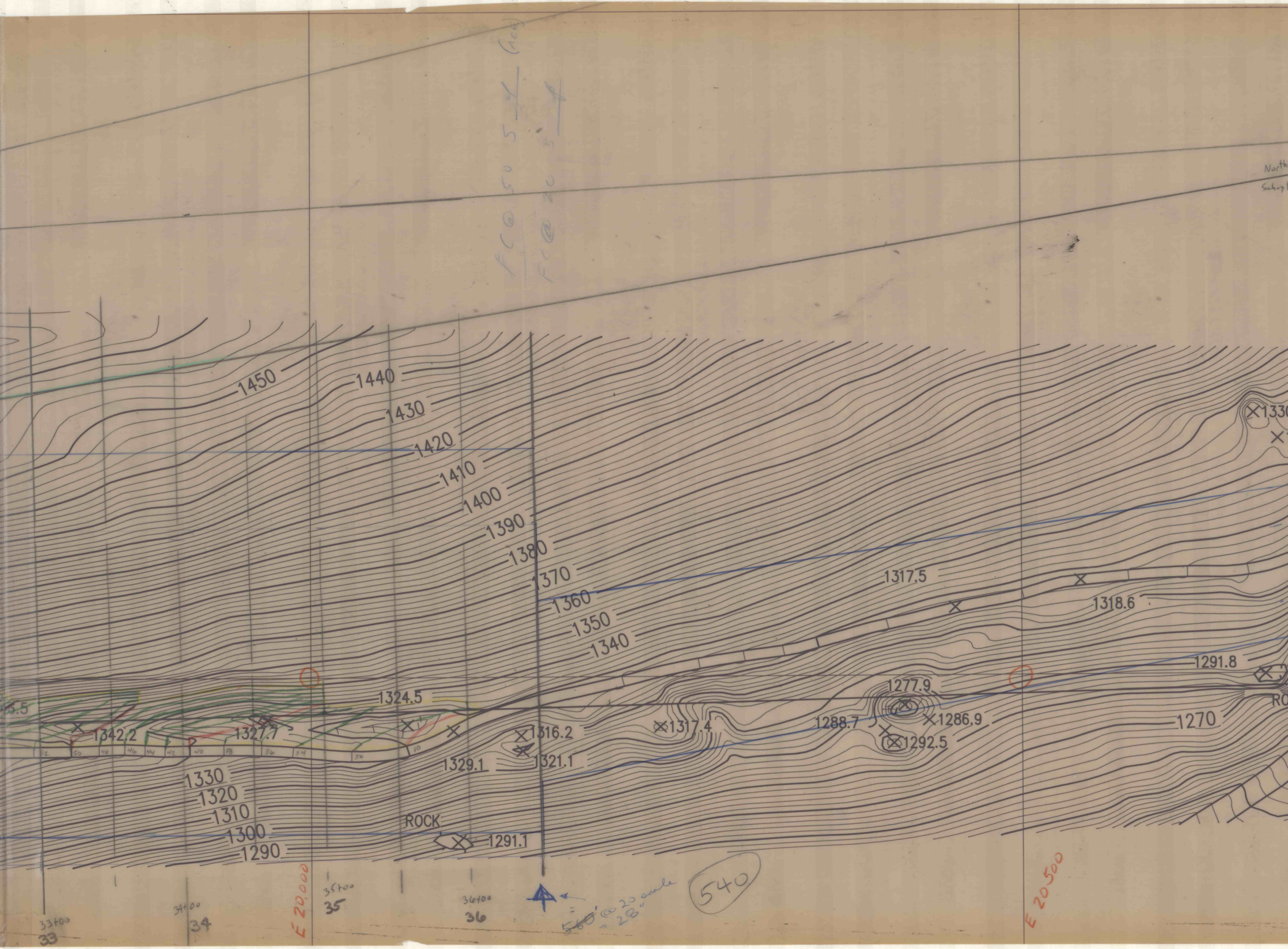
FC @ 50 5 ⅝ (Acc)
FC @ 20 3 ⅜
North
Schuyl
1450
1440
1430
1420
1410
1400
1390
1380
1370
1360
1350
1340
1330
1320
1310
1300
1290
1270
×1330
1317.5
1318.6
1291.8
1277.9
1288.7
×1286.9
1292.5
×1317.4
×1316.2
1321.1
1329.1
1324.5
1342.2
1327.7
5.5
ROCK
1291.1
RO
33+00
33
34+00
34
E 20,000
35+00
35
36+00
36
E 20,500
= ~~560~~' @ 20 scale = 28"
540

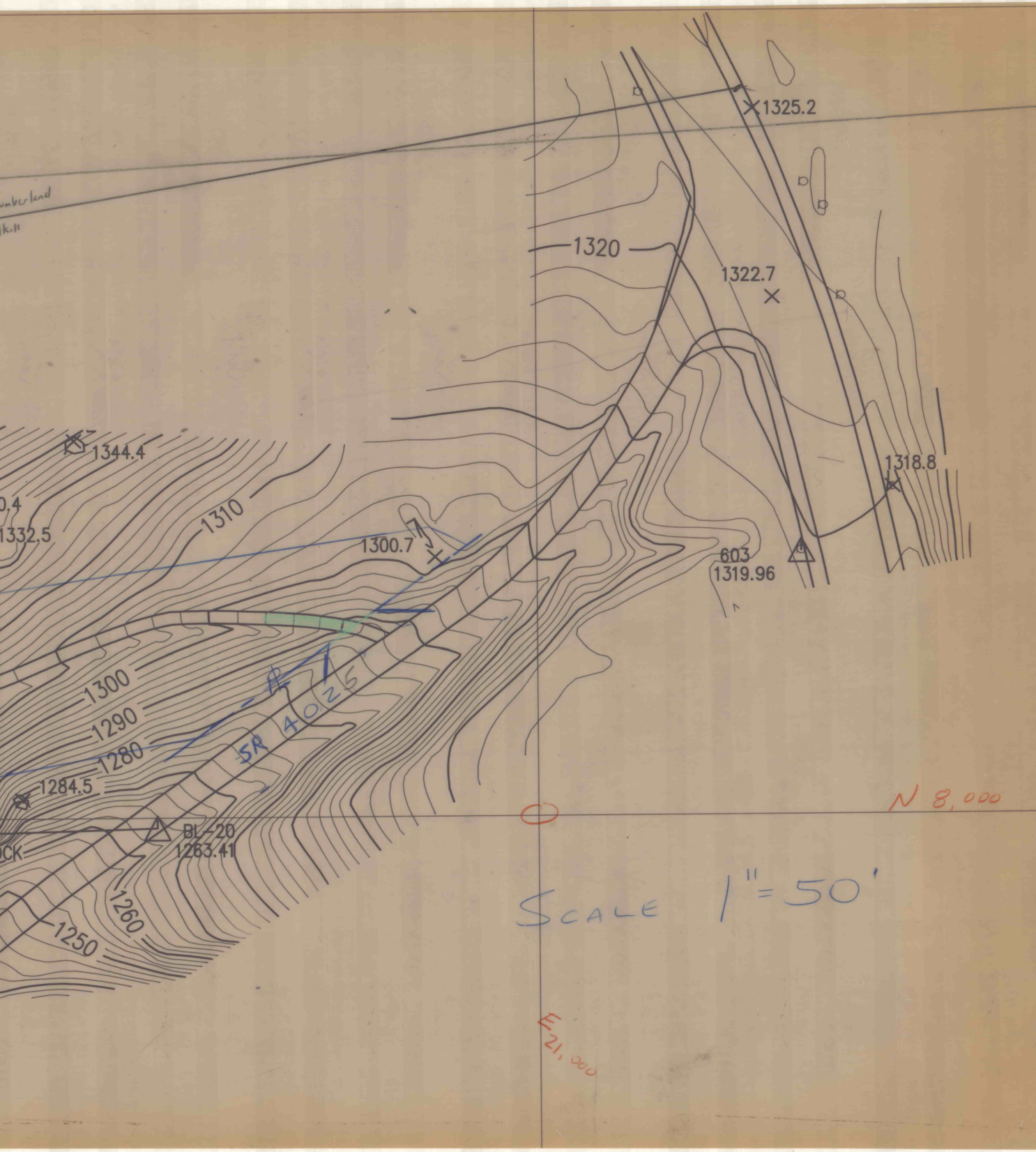

umberland
jk.ll
1325.2
1320
1322.7
1344.4
0.4
1332.5
1310
1300.7
1318.8
603
1319.96
1300
1290
1280
1284.5
SR 4025
BL-20
1263.41
CK
1260
1250
N 8,000
E 21,000
SCALE 1"=50'