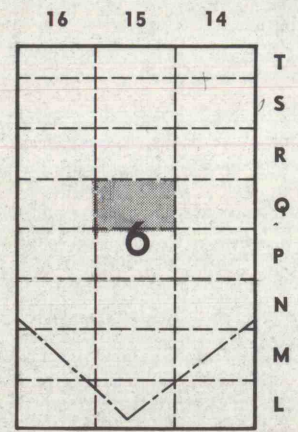
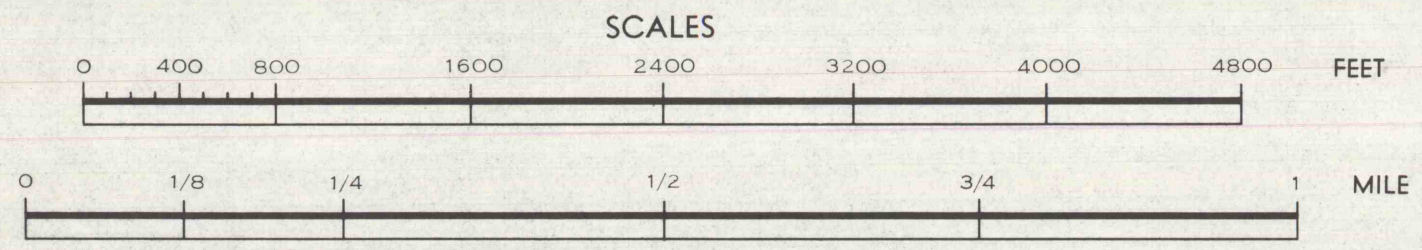



INDEX MAP  
2000' SERIES



INDEX MAP  
800' SERIES



CONTOUR INTERVAL 20 FEET  
BASE MAP REVISED TO JULY 1, 1971



**PLANNING COMMISSION OF THE COUNTY OF BERKS**  
**PLANIMETRIC, HYDROGRAPHIC, & TOPOGRAPHIC BASE MAP**

B11.4—12/31/60 SECT. 6-P-H-T

Q-15