
R/W Rt 309
Dirt Road
Property Line
Dirt Road
15+00
R/W Rt 309
Dirt Road
Property Line
Dirt Road
16+00
R/W Rt 309
Dirt Road
Dirt Road
Property Line
Dirt Road
17+00
R/W Rt 309
Mordecai Hollenback
Dirt Road
Property Line
Dirt Road
18+00
R/W Rt 309
Mordecai Hollenback
Dirt Road
Property Line
Dirt Road
19+00
+30+00
+29+00
+28+00
+27+00
+26+00
+25+00
+24+00
+23+00
+22+00
+21+00
+20+00
+13+00
+12+00
+11+00
+10+00
+9+00
+8+00
+7+00
+6+00
+5+00
+4+00
+3+00
+2+00
+1+00

CHARLES BRUNING COMPANY
CROSS SECTION 10 x 10
PRINTED IN U.S.A.

CHARLES BRUNING COMPANY
CROSS SECTION 10 x 10
PRINTED IN U.S.A.

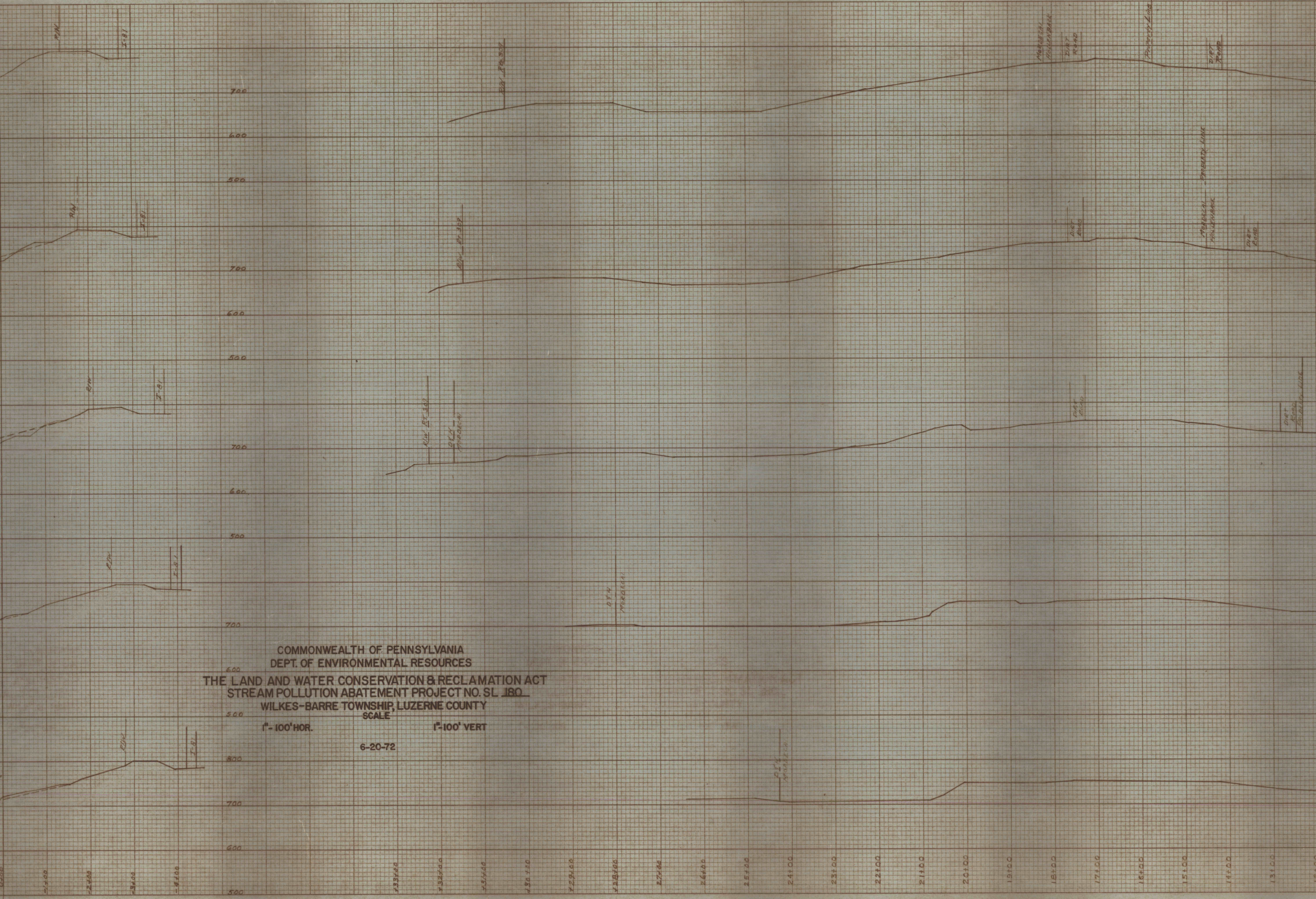
R/W
I-81
R/W Rt. 309
Mordecai Hollenback
Dirt Road
Property Line
Dirt Road
R/W
I-81
R/W Rt. 309
Dirt Road
Mordecai Hollenback
Property Line
Dirt Road
R/W
I-81
R/W Rt. 309
Dirt Road
Dirt Road
Property Line
R/W
I-81
Dirt Road
R/W
I-81
Dirt Road
700
600
500
700
600
500
700
600
500
700
600
500
800
700
600
500
-1+00
-2+00
-3+00
-4+00
+33+00
+32+00
+31+00
+30+00
+29+00
+28+00
27+00
26+00
25+00
24+00
23+00
22+00
21+00
20+00
19+00
18+00
17+00
16+00
15+00
14+00
13+00

COMMONWEALTH OF PENNSYLVANIA
DEPT. OF ENVIRONMENTAL RESOURCES
THE LAND AND WATER CONSERVATION & RECLAMATION ACT
STREAM POLLUTION ABATEMENT PROJECT NO. SL 180
WILKES-BARRE TOWNSHIP, LUZERNE COUNTY
SCALE
1"- 100' HOR. 1"-100' VERT

6-20-72

CHARLES BRUNING COMPANY
CROSS SECTION 10 x 10
PRINTED IN U.S.A.

CHARLES BRUNING COMPANY
CROSS SECTION 10 x 10
PRINTED IN U.S.A.

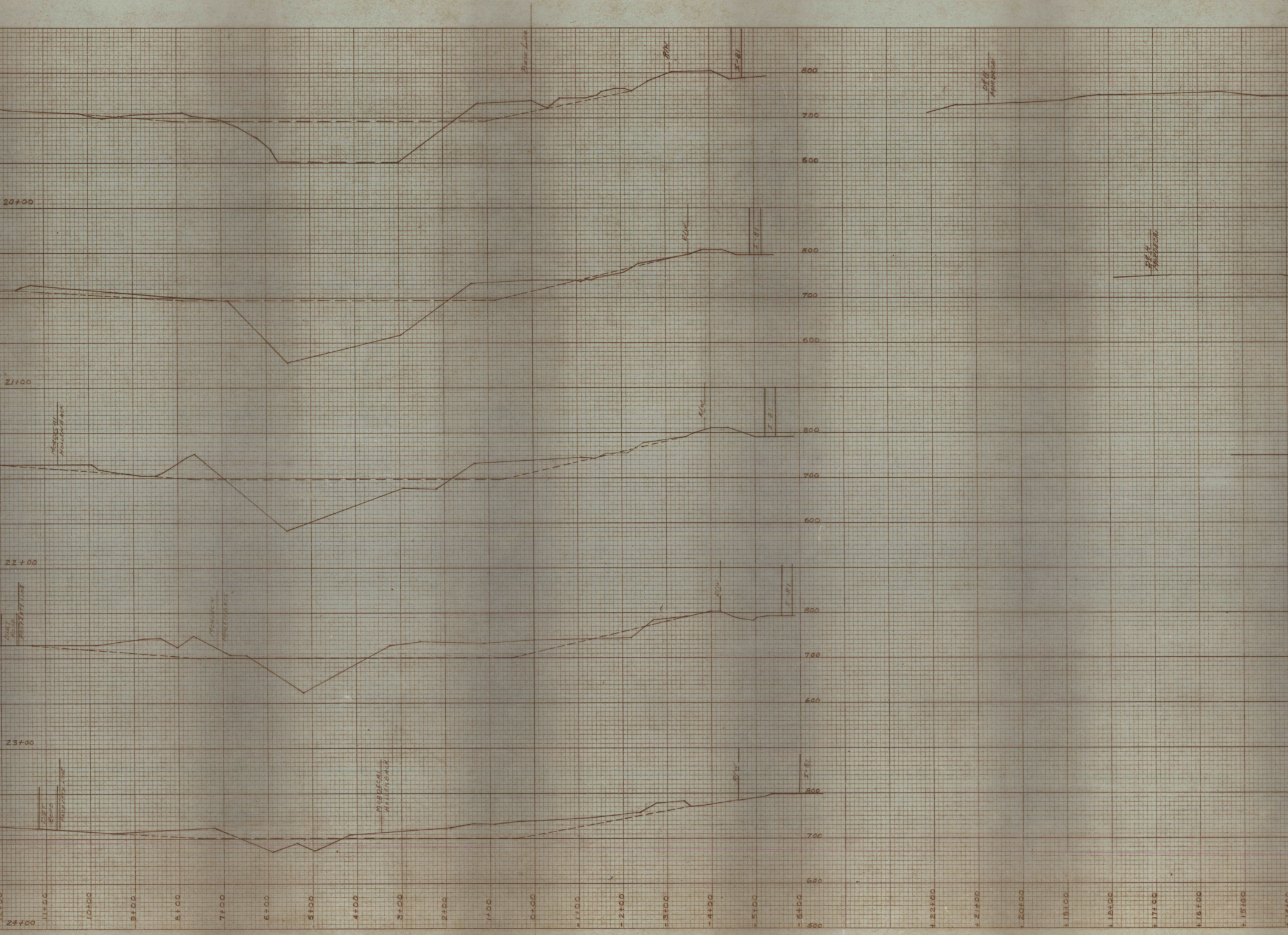
Base Line
R/W
I-81
800
700
600
D & H
MORDECAI
20+00
R/W
I-81
800
700
600
D & H
MORDECAI
21+00
MORDECAI
HOLLENBACK
R/W
I-81
800
700
600
22+00
DIRT
ROAD
PROPERTY LINE
MORDECAI
HOLLENBACK
R/W
I-81
800
700
600
23+00
DIRT
ROAD
PROPERTY LINE
MORDECAI
HOLLENBACK
R/W
I-81
800
700
600
500
24+00
11+00
10+00
9+00
8+00
7+00
6+00
5+00
4+00
3+00
2+00
1+00
0+00
-1+00
-2+00
-3+00
-4+00
-5+00
-6+00
+22+00
+21+00
+20+00
+19+00
+18+00
+17+00
+16+00
+15+00

CHARLES BRUNING COMPANY
CROSS SECTION 10 x 10
PRINTED IN U.S.A.

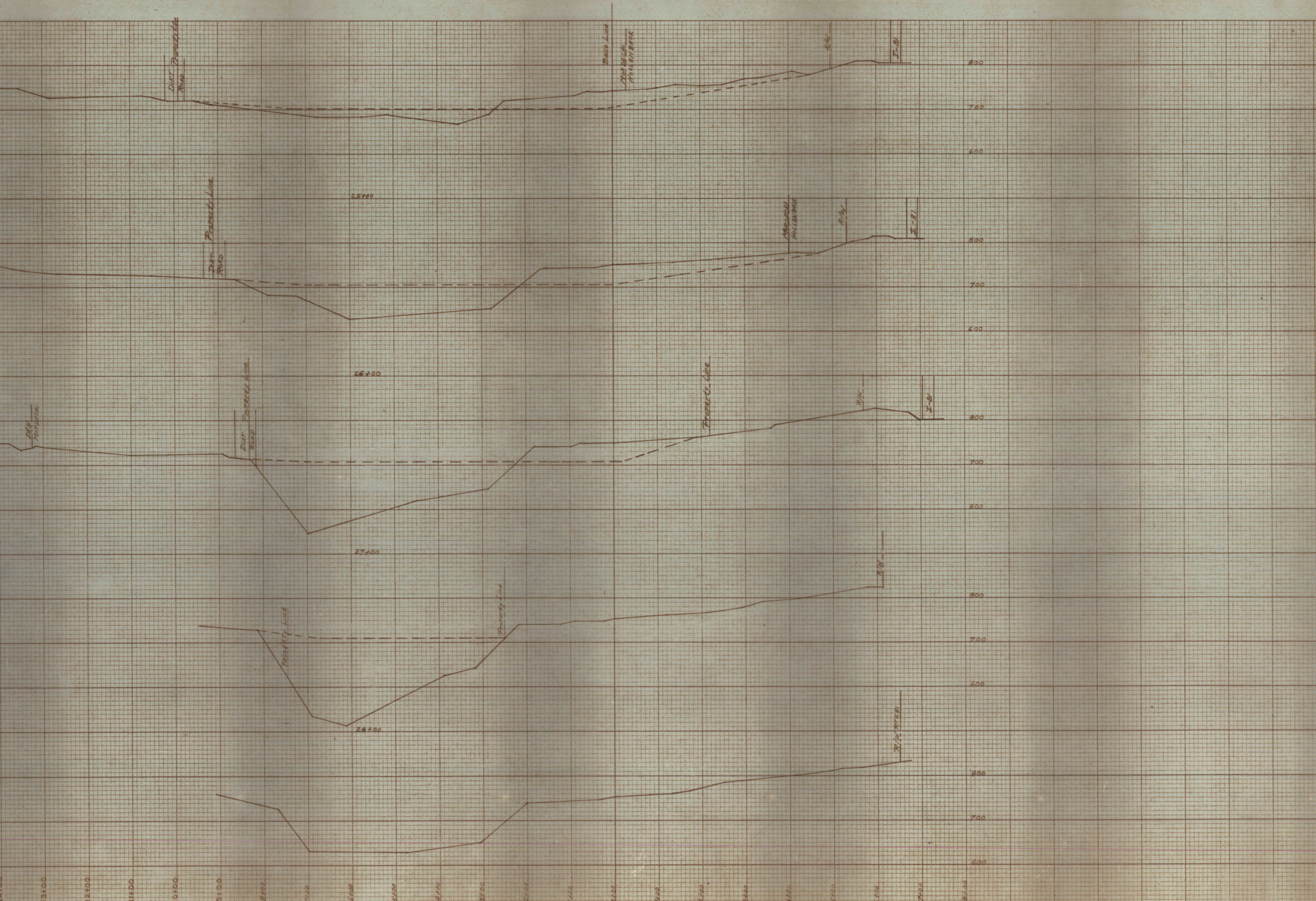
Dirt Road
Property Line
Base Line
Mordecai Hollenback
R/W
I-81
800
700
600
25+00
Dirt Road
Property Line
Mordecai Hollenback
R/W
I-81
800
700
600
26+00
Dry Hollow
Dirt Road
Property Line
Property Line
R/W
I-81
800
700
600
27+00
R/W
Property Line
Property Line
800
700
600
28+00
R/W I-81
800
700
600
+13+00
+12+00
+11+00
+10+00
+9+00
+8+00
+7+00
+6+00
+5+00
+4+00
+3+00
+2+00
+1+00
0+00
-1+00
-2+00
-3+00
-4+00
-5+00
-6+00
-7+00
-8+00
29+00

CHARLES BRUNING COMPANY
CROSS SECTION 10 x 10
PRINTED IN U.S.A.

CHARLES BRUNING COMPANY
CROSS SECTION 10 x 10
PRINTED IN U.S.A.



CHARLES BRUNING COMPANY
CROSS SECTION 10 x 10
PRINTED IN U.S.A.

CHARLES BRUNING COMPANY
CROSS SECTION 10 x 10
PRINTED IN U.S.A.