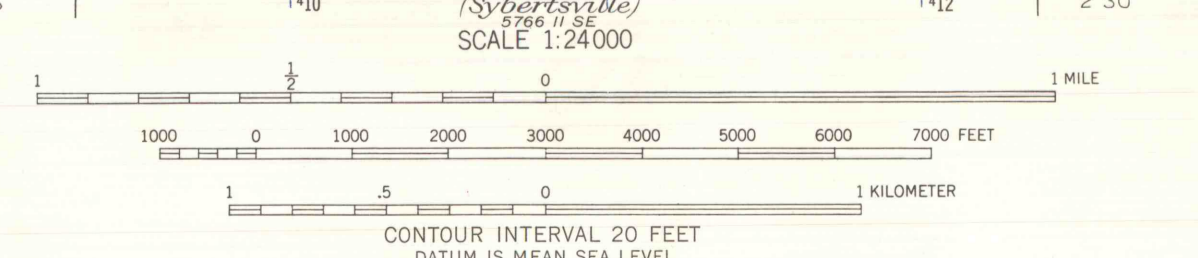






Mapped, edited, and published by the Geological Survey
Control by USGS and USC&GS
Topography by plane-table surveys 1944. Revised 1954
Polyconic projection, 1927 North American datum
1000-foot grid based on Pennsylvania coordinate system,
north zone
1000-meter Universal Transverse Mercator grid ticks,
zone 18, shown in blue



CONTOUR INTERVAL 20 FEET
DATUM IS MEAN SEA LEVEL

ROAD CLASSIFICATION

Heavy-duty	Light-duty
Medium-duty	Unimproved dirt
U.S. Route	State Route



NANTICOKE, PA.
NE 1/4 SHICKSHINNY 15' QUADRANGLE
N4107.5—W7600/7.5

1954

AMS 5766 II NE—SERIES V831