

**LIST OF UTILITIES**

PENNSYLVANIA POWER & LIGHT CO.  
600 LARCH ST., SCRANTON, PA. 18501  
TELEPHONE 717-282-5400

BELL TELEPHONE CO. OF PA.  
831 ADAMS AVE., SCRANTON, PA. 18510  
TELEPHONE 717-346-4611

PENNSYLVANIA GAS & WATER CO.  
BRIDGE ST., SCRANTON, PA. 18503  
TELEPHONE 717-346-2073

**NOTICE**

GANNETT FLEMING CORDDRY AND CARPENTER, INC. (HEREIN REFERRED TO AS GF&C) HEREBY STATES THAT, PURSUANT TO THE PROVISIONS OF ACT NO. 287 OF DECEMBER 10, 1974, OF THE PENNSYLVANIA LEGISLATURE, IT HAS PERFORMED THE FOLLOWING IN PREPARING THESE DRAWINGS REQUIRING EXCAVATION OR DEMOLITION WORK AT SITES WITHIN THE POLITICAL SUBDIVISION(S) SHOWN ON THE DRAWINGS:

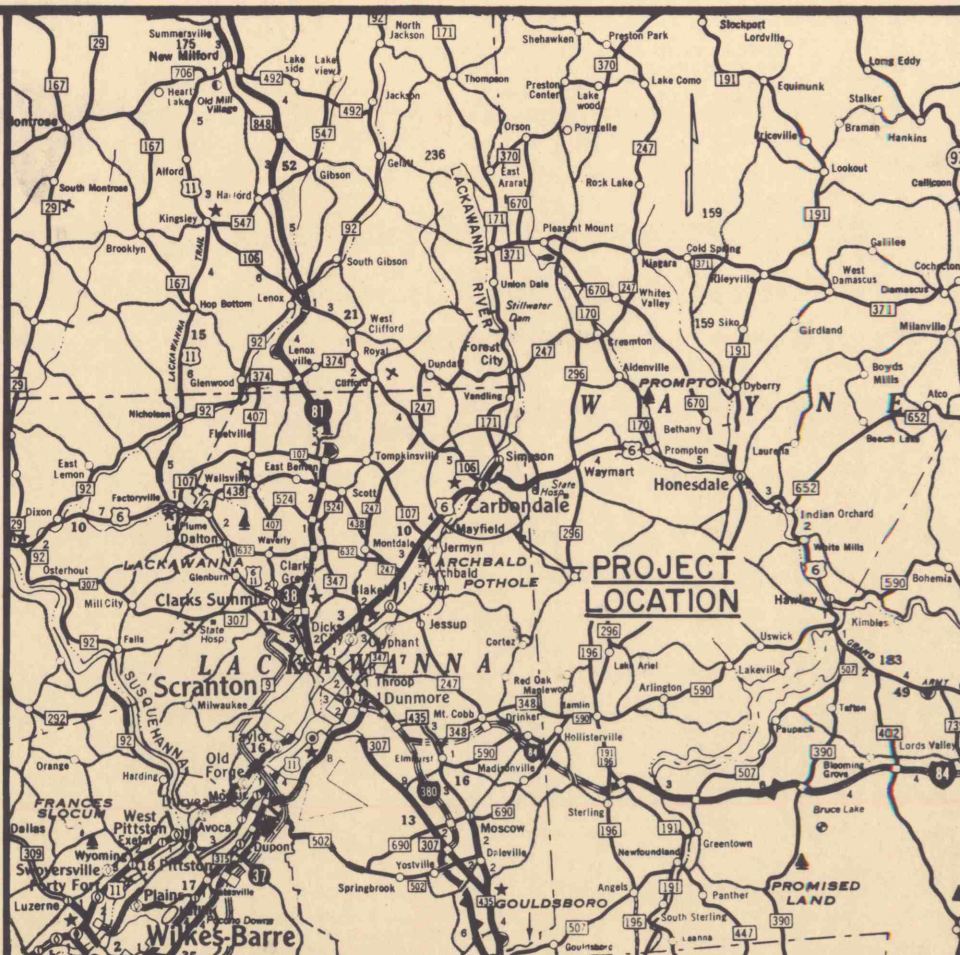
- (1) PURSUANT TO SECTION 4, CLAUSE (1) OF SAID ACT, GF&C INSPECTED OR OBTAINED A COPY OF THE LIST OF USERS, AS PRESCRIBED BY SECTION 3, OF SAID ACT, IN SAID POLITICAL SUBDIVISION(S). "USER" IS DEFINED IN SECTION 1 OF SAID ACT TO INCLUDE "PUBLIC UTILITY, MUNICIPAL CORPORATION, MUNICIPALITY, AUTHORITY, RURAL ELECTRIC COOPERATIVE OR OTHER PERSON WHOSE LINE WHICH USES A LINE TO PROVIDE SERVICE TO ONE OR MORE CONSUMERS";
- (2) PURSUANT TO SECTION 4, CLAUSE (2) OF SAID ACT, GF&C REQUESTED FROM EACH USER'S OFFICE DESIGNATED ON SUCH LIST THE INFORMATION PRESCRIBED BY SECTION 2, CLAUSE (4) OF SAID ACT, BEING "INFORMATION AS TO THE APPROXIMATE LOCATION AND TYPE OF THE USER'S LINES" AT THE SITES OF EXCAVATION OR DEMOLITION WORK. "LINE" IS DEFINED IN SAID ACT AS MEANING "AN UNDERGROUND CONDUCTOR USED IN PROVIDING ELECTRIC OR COMMUNICATION SERVICE, OR AN UNDERGROUND PIPE USED IN PROVIDING GAS, OIL OR OIL PRODUCT DELIVERY, SEWAGE, WATER OR OTHER SERVICE TO ONE OR MORE CONSUMERS OF SUCH SERVICE";
- (3) PURSUANT TO SECTION 4, CLAUSE (3) OF SAID ACT, GF&C HAS SHOWN UPON THESE DRAWINGS "THE APPROXIMATE LOCATION AND TYPE OF EACH LINE, DERIVED PURSUANT TO THE REQUEST MADE AS REQUIRED BY CLAUSE (2) OF SECTION 4 OF SAID ACT, AND THE USER'S NAME, OFFICE ADDRESS AND TELEPHONE NUMBERS, AS SHOWN ON THE LIST DESCRIBED IN PARAGRAPH NO. 1 ABOVE.

AND GF&C DOES NOT MAKE ANY REPRESENTATION, WARRANTY, ASSURANCE OR GUARANTEE THAT THE INFORMATION RECEIVED PURSUANT TO SAID REQUEST AND AS REFLECTED ON THESE DRAWINGS IS CORRECT OR ACCURATE, BUT GF&C IS REFLECTING SAID INFORMATION ON THESE DRAWINGS ONLY DUE TO THE REQUIREMENTS OF THE SAID ACT NO. 287 OF DECEMBER 10, 1974.

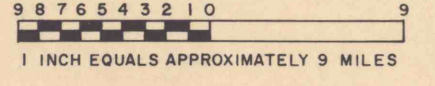
GANNETT FLEMING CORDDRY AND CARPENTER, INC.

BY: *[Signature]*

DATE: JUNE 15, 1977



**LOCATION MAP**



**AFFECTED PROPERTY OWNERS**

- ① RAYMOND COLLIERIES CO.
- ② CARBONDALE REDEVELOPMENT AUTHORITY
- ③ STATE ARMORY BOARD
- ④ CARBONDALE AREA SCHOOL DISTRICT
- ⑤ DELPHINE FARRELL
- ⑥ JOSEPH A. & MARY MOSKOSKY

NOTE: THE PROPERTY LINES SHOWN ON THIS DRAWING REFLECT THE ACCURACY OR INACCURACY OF THE DEEDS OF RECORD AND ARE TO BE USED FOR LOCATION PURPOSES ONLY.

NO.	DATE	REVISION	APPR.

SUBMITTED \_\_\_\_\_  
PROFESSIONAL \_\_\_\_\_  
APPROVED \_\_\_\_\_  
CHIEF - DIVISION OF BUREAU OF RECLAMATION  
APPROVED \_\_\_\_\_  
DIRECTOR - BUREAU OF DESIGN


REGISTERED PROFESSIONAL ENGINEER  
DATE \_\_\_\_\_

COMMONWEALTH OF PENNSYLVANIA  
DEPARTMENT OF ENVIRONMENTAL RESOURCES  
OFFICE OF RESOURCES MANAGEMENT  
CONTRACT NO. SL 139-1-6-101.1  
MINE DRAINAGE POLLUTION ABATEMENT  
FALL BROOK  
LACKAWANNA RIVER WATERSHED  
LACKAWANNA COUNTY  
PENNSYLVANIA

GANNETT FLEMING CORDDRY AND CARPENTER, INC.  
Consulting Engineers  
P.O. BOX 1963 HARRISBURG, PA.

**LOCATION MAP & VICINITY MAP**

DRAWN BY W.R.M.	DATE MAY, 1977	DRAWING NO. 2 of 12
CHECKED BY D.J.B.	SCALE AS SHOWN	



- LEGEND**
- ▬ PROJECT AREA
  - - - APPROXIMATE LOCATION OF PROPERTY LINES
  - ① PROPERTY OWNER IDENTIFICATION NUMBER
  - APPROXIMATE LOCATION OF DRILL HOLES