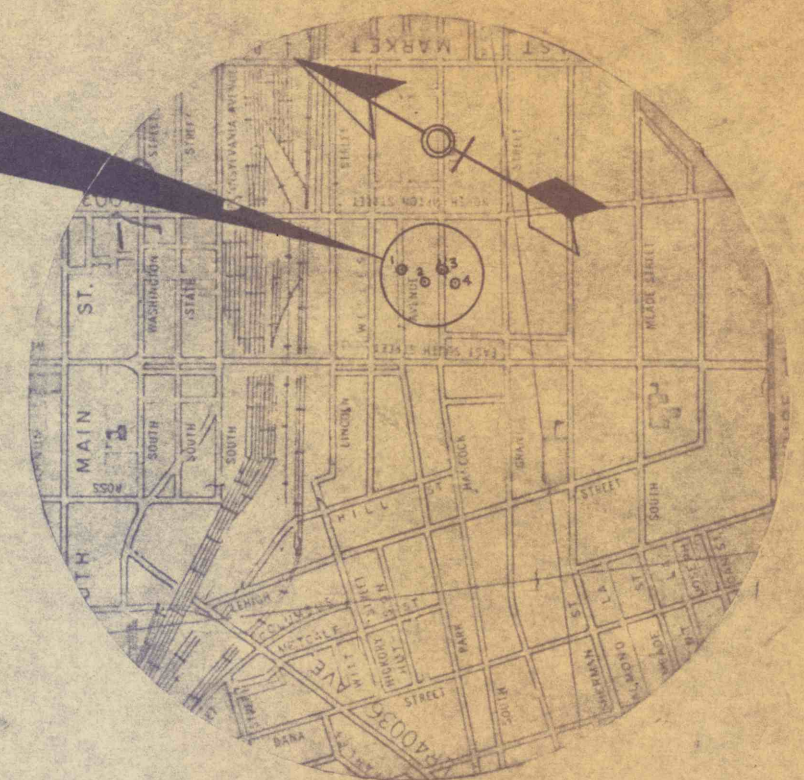
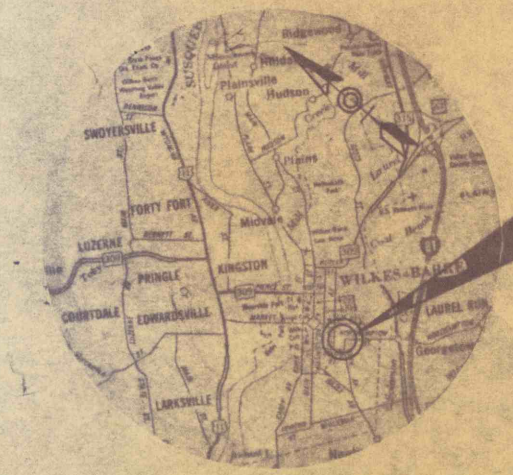


PROJECT AREA



SITE PLAN  
NOT TO SCALE



PROJECT AREA

LOCATION MAP  
NOT TO SCALE


LEGEND:-

⊙ exploratory borehole

SCALE - 1" = 100'

NO	DATE	REVISION	APP

APPROVED  
*Michael Jaccino*  
V.M. Bead



COMMONWEALTH OF PENNSYLVANIA  
DEPARTMENT OF ENVIRONMENTAL RESOURCES  
OFFICE OF RESOURCES MANAGEMENT

PROJECT NO. SL-444  
TITLE DRILLING EXPLORATORY BOREHOLES  
NORTH HANCOCK ST. & PARK AVE., WILKES-BARRE CITY, LUZERNE CO. PA  
SHEET DESCRIPTION  
HOLLENBACK NO.2 COLLIERY SURFACE

SCALE AS SHOWN	DRAWING NO. SL-444-11
----------------	-----------------------