
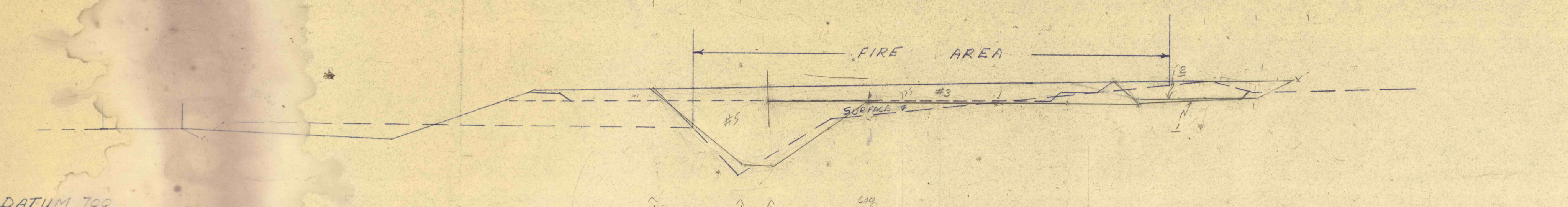


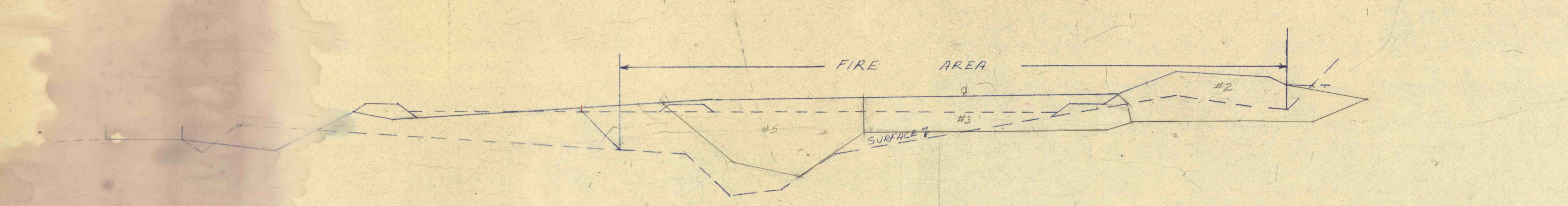
AREA SEC A - ZERO - #1 EST



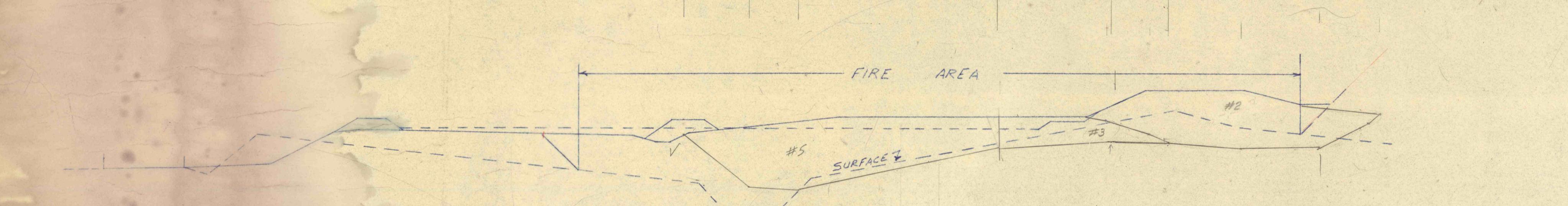
DATUM 700 SCALE 1"=50' SECTION #1



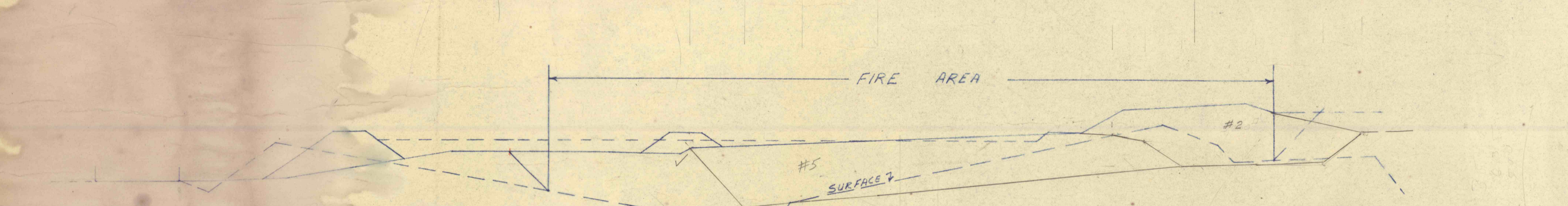
DATUM 700 SCALE 1"=50' SECTION #2 LOOKING WEST



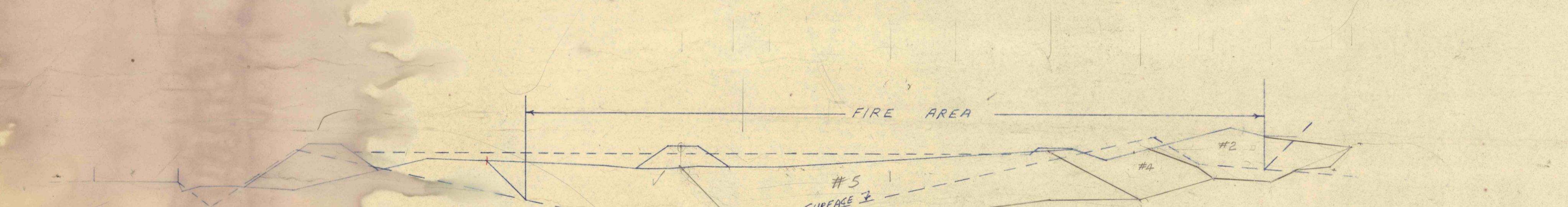
DATUM 700 SCALE 1"=50' SECTION #3 LOOKING WEST



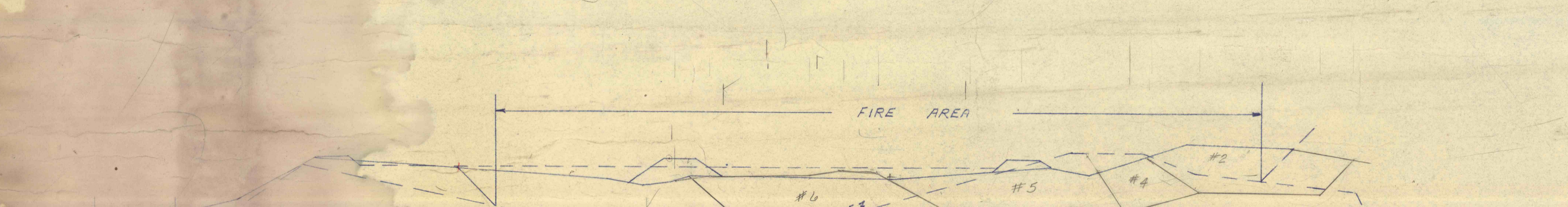
DATUM 700 SCALE 1"=50' SECTION #4 LOOKING WEST




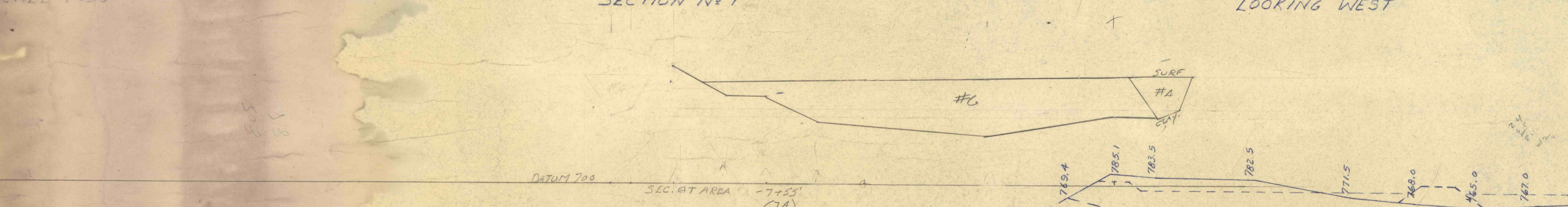
DATUM 700 SCALE 1"=50' SECTION #5 LOOKING WEST



DATUM 700 SCALE 1"=50' SECTION #6 LOOKING WEST

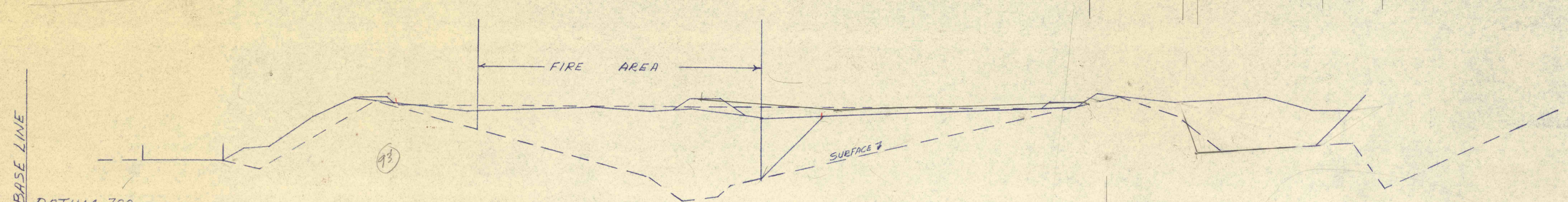


DATUM 700 SCALE 1"=50' SECTION #7 LOOKING WEST

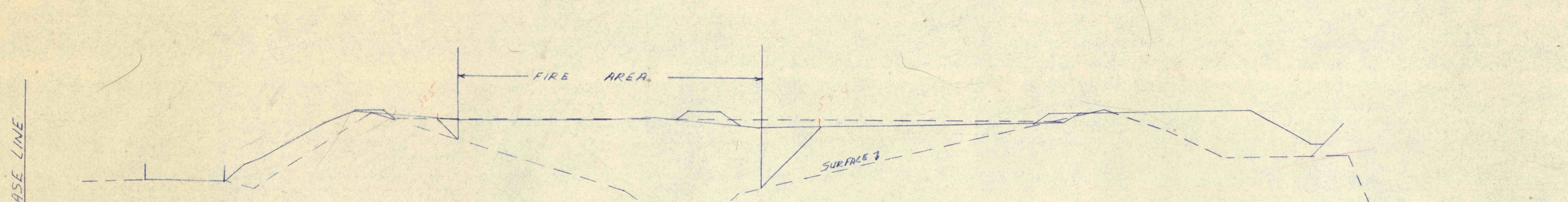


DATUM 600 SCALE 1"=50' SECTION #8 LOOKING WEST

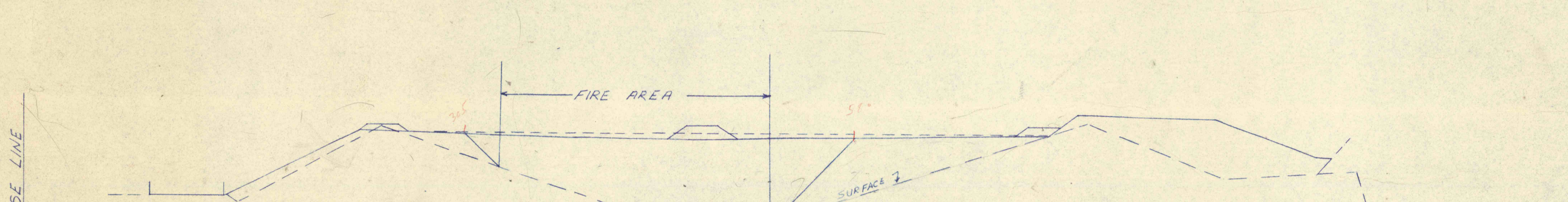
DATUM 750 SCALE 1"=50' SECTION #9



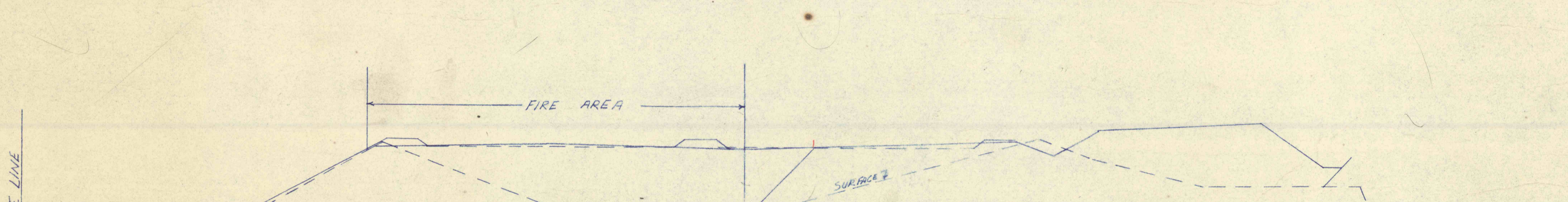
DATUM 700 SCALE 1"=50' SECTION #10 LOOKING WEST



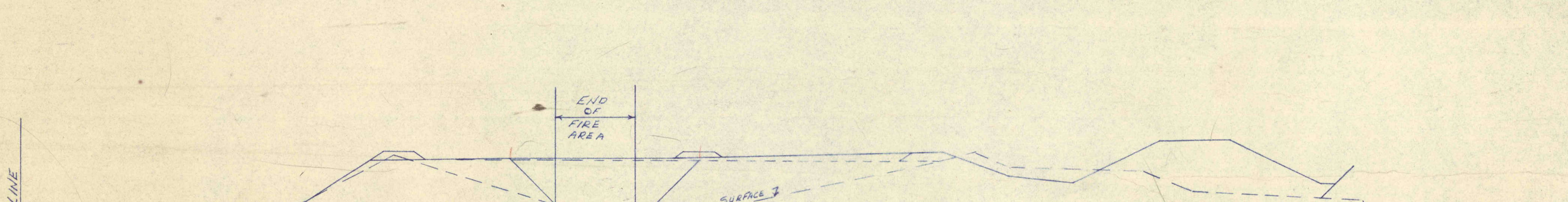
DATUM 700 SCALE 1"=50' SECTION #11 LOOKING WEST



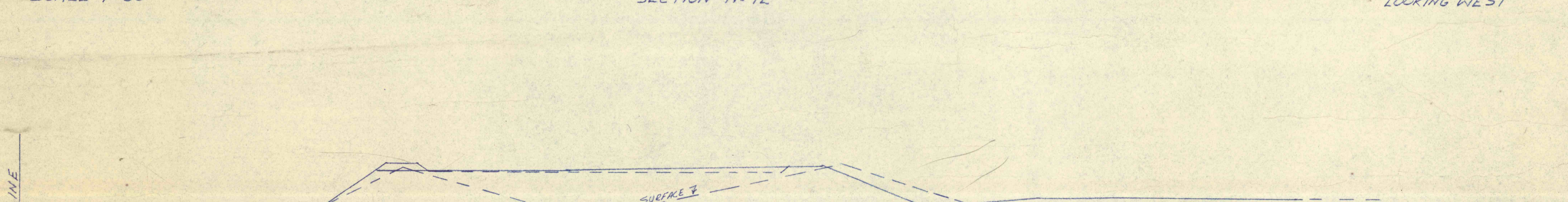
DATUM 700 SCALE 1"=50' SECTION #12 LOOKING WEST





DATUM 700 SCALE 1"=50' SECTION #13 LOOKING WEST



DATUM 700 SCALE 1"=50' SECTION #14 LOOKING WEST



DATUM 700 SCALE 1"=50' SECTION #15 LOOKING WEST



DATUM 600 SCALE 1"=50' LONGITUDINAL SECTION A-A THROUGH E OF TAYLOR BANK LOOKING NORTH

"THE LAND AND WATER CONSERVATION AND RECLAMATION ACT" AIR POLLUTION ELIMINATION PROJECT NO. SL-203 MAP SHOWING SECTIONS THROUGH BURNING REFUSE BANK UNION AND WASHINGTON STREETS TAYLOR BOROUGH LACKAWANNA COUNTY PENNSYLVANIA DEPARTMENT OF MINES & MINERAL INDUSTRIES SCALE 1"=100'-50' SEPTEMBER 1968