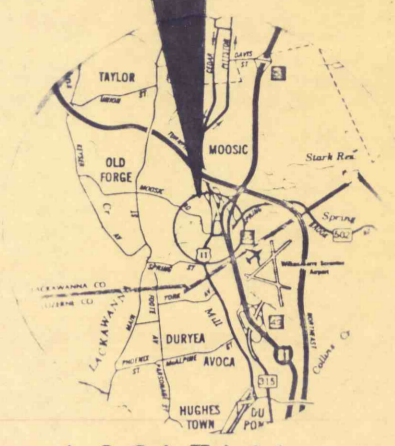


LEGEND :- ● exploratory borehole

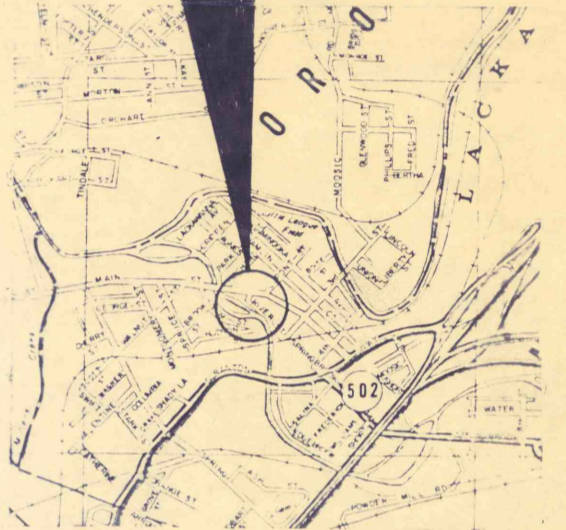
SCALE - 1" = 100'

PROJECT AREA



LOCATION MAP NOT TO SCALE


PROJECT AREA



SITE PLAN NOT TO SCALE

NO.	REVISION	DATE

*M. Young*



COMMONWEALTH OF PENNSYLVANIA  
DEPARTMENT OF ENVIRONMENTAL RESOURCES  
OFFICE OF RESOURCES MANAGEMENT

PROJECT NO SL-448-1.1  
TITLE DRILLING EXPLORATORY BOREHOLES  
BOROUGH OF MOOSIC  
LACKAWANNA CO. PENNA.

SHEET DESCRIPTION  
OLD FORGE COLLIERY SURFACE

SL-448