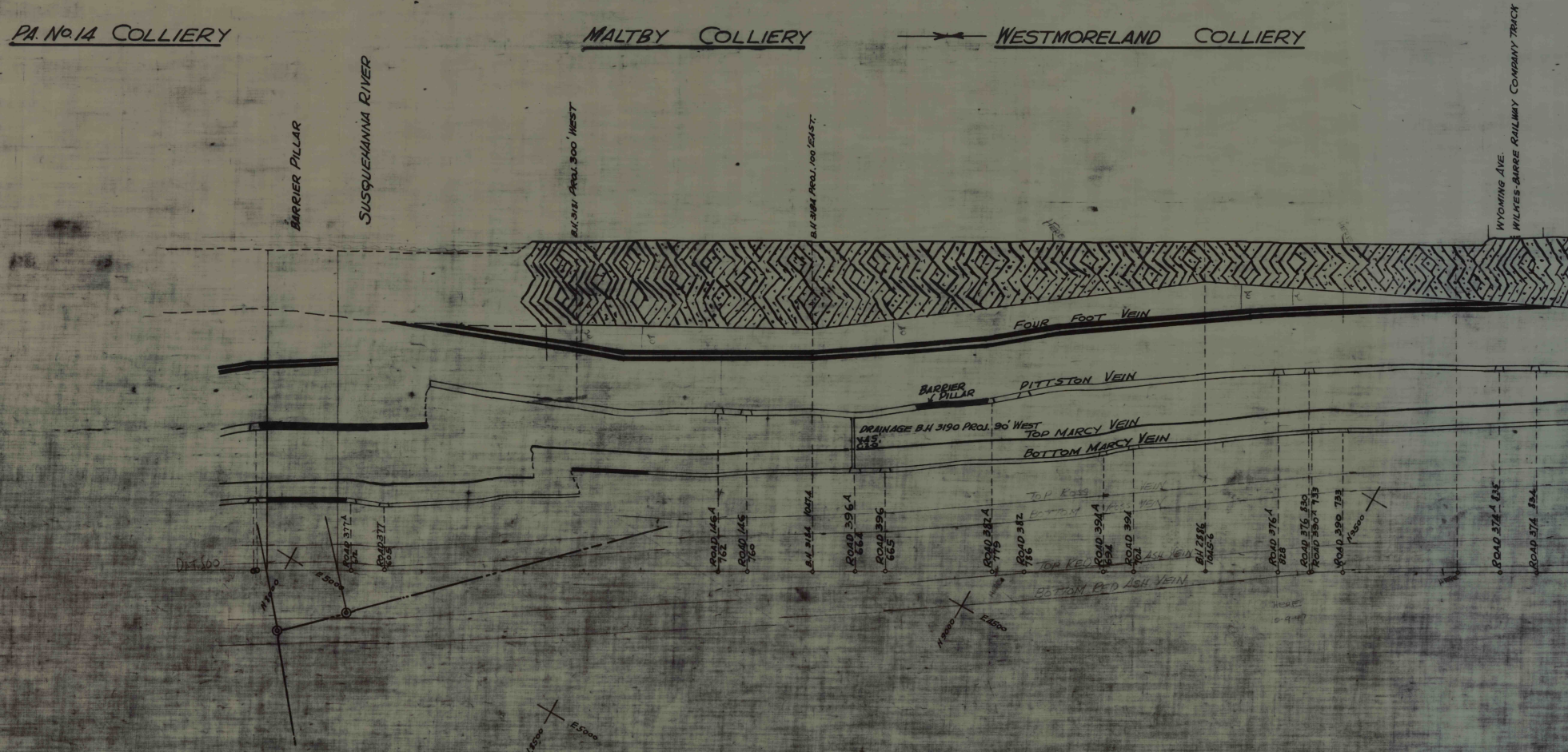
PA. No. 14 COLLIERY
MALTBY COLLIERY
WESTMORELAND COLLIERY
BARRIER PILLAR
SUSQUEHANNA RIVER
B.H. 3181 PROJ. 300' WEST
B.H 3184 PROJ. 100' EAST.
WYOMING AVE.
WILKES-BARRE RAILWAY COMPANY TRACK
FOUR FOOT VEIN
BARRIER PILLAR
PITTSTON VEIN
DRAINAGE B.H 3190 PROJ. 90' WEST
TOP MARCY VEIN
BOTTOM MARCY VEIN
TOP ROSS VEIN
BOTTOM ROSS VEIN
TOP RED ASH VEIN
BOTTOM RED ASH VEIN
DAT. 800
ROAD 377A 612
ROAD 377 605
N 8000
E 5000
ROAD 146A 762
ROAD 146 760
B.H. 3184 1017.4
ROAD 396A 664
ROAD 396 665
ROAD 382A 779
ROAD 382 786
ROAD 394A 694
ROAD 394 702
BH 2886 1045.6
ROAD 376A 828
ROAD 376 830
ROAD 390A 733
ROAD 390 733
N 9500
ROAD 374A 835
ROAD 374 834
N 9000
E 4500
N 8500
E 5000
HERE
10-9-47


ABRAMS CREEK
D. L. AND W. RAILROAD 1051
B.H 422 PROJ. 880' EAST
SURFACE WASH
TOP PITTSTON VEIN
BOTTOM PITTSTON VEIN
TOP MARCY VEIN
BOTTOM MARCY VEIN
BARRIER PILLAR
TOP ROSS VEIN
BOTTOM ROSS VEIN
C.2.85
V.1.71
C.1.71
V.3.64
C.3.64
COAL AND SLATE 0.83
COAL AND SLATE 1.46
V.2.33
V.1.89
C.1.89
V.2.05
C.1.83
V.0.75
C.0.75
ROAD 340A 745
ROAD 340 744
B.H 2998 1056
ROAD 385A 830
ROAD 385 831
ROAD 415 757
B.H 3239 1057
ROAD 367A 856
ROAD 367 863
B.H 2993 1045
B.H 2991 1043.7
ROAD 416A 781
ROAD 416 789
ROAD 386 879
B.H 2994 1043.7
B.H 2990 1046.9
ROAD 412 881
B.H 6642 1045.6
B.H 2992 1045.7
B.H 6678 1046.5
ROAD 251A 788
ROAD 251 793
B.H 6654 1047.5
B.H 2986 1044.9
B.H 3165 1047.3
ROAD 274A 813
B.H 2943 1046.6
ROAD 67 721
B.H 6458 1047.4
ROAD 57A 726
ROAD 57 907
ROAD 404A 908
ROAD 404 908
B.H 6380 1046.7
ROAD 273 824
B.H 6280 1047.9
ROAD 55A 721
ROAD 402A 924
N 10000
E 2000
N 10500
E 2600
HERE
N 11500
E 3000
N 12000



L.V. RAILROAD
SHOEMAKER AVE. (BACK ROAD)
APPROX. LOCATION A VEIN
TOP PITTSTON VEIN
BOTTOM PITTSTON VEIN
TOP PITTSTON VEIN
MARCY VEIN
MARCY VEIN
TOP ROSS VEIN
BOTTOM ROSS VEIN
ASH VEIN
B.H. 6261 1067.5
R. 268 A 858
B.H. 6259 1066.4
ROAD 268 844
B.H. 6188 1063.8
ROAD 401 A 924
ROAD 604 A 734
B.H. 6193 1062.0
ROAD 401 926
ROAD 60 734
B.H. 6195 1055.9
B.H. 3818 1056.8
ROAD 398 A 848
ROAD 398 C 847
ROAD 263 851
ROAD 398 A 843
B.H. 3818 1050.4
B.H. 3807 1050.0
B.H. 3803 1057.0
N. 13000
B.H. 3713 1051.2
ROAD 396 A 951
B.H. 3708 1058.7
ROAD 396 950
ROAD 266 A 867
ROAD 366 869
B.H. 3703 1059.1
B.H. 3701 1061.4
B.H. 3665 1063.7
ROAD 394 A 972
ROAD 227 A 886
ROAD 394 975
B.H. 3697 1066.0
ROAD 227 894
B.H. 3666 1067.8
B.H. 3684 1071.4
ROAD 395 A 1009
B.H. 3467 1089.2
ROAD 395 1012
ROAD 914
B.H. 3468 1118.3
ROAD 393 A 1015
ROAD 393 1018
ROAD 271 A 918
ROAD 271 922
ROAD 272 B 911
ROAD 272 913
ROAD 321 A 1075
ROAD 321 1094
ROAD 275 946
N 14000
E 15000
N. 14500


TOP PITTSTON VEIN
MARCY VEIN
TOP ROSS VEIN
BOTTOM ROSS VEIN
TOP RED ASH VEIN
BOTTOM RED ASH VEIN
B.H. 8568
DAM PROJ. 90' WEST.
CREEK
B.H. 8553
B.H. 8552
B.H. 9104
B.H. 9110
9112
T. RED ASH
M. RED ASH
B. RED ASH
18°
30°
2'-6"
1'-11"
1'-11"
1'-3"
ROAD 317 1100
ROAD 264 1083
ROAD 269 1098
ROAD 315 1146
ROAD 325 1157
ROAD 264 1130
ROAD 264 1147
DATUM 500' ABOVE TIDE
B.H. 8568
8553
8552

CROSS SECTION
THRU CENTER OF THE
DICKSON TRACT
WESTMORELAND COLLIERY

Scale 1 inch = 100 feet. August, 1938.