




SCALE 1"=100'

PROJECT NR-60

PRINT SHOWING LOCATIONS OF EXPLORATORY BOREHOLES FROM THE SURFACE TO THE FOUR FOOT, DIAMOND AND ROCK VEINS FOR THE PURPOSE OF DETERMINING THE LOCATION AND EXTENT OF AN UNDERGROUND MINE FIRE IN THE ABANDONED BAKER COLLIERY, LOCATED IN THE BELLEVUE SECTION OF THE CITY OF SCRANTON, LACKAWANNA COUNTY, PENNSYLVANIA

-  FOUR FOOT VEIN
-  DIAMOND AND ROCK VEINS
-  ROCK VEIN