
B.H. 1514
B.H. 5839
B.H. 5816
B.H. 5814
B.H. 1893
B.H. 1747
B.H. 1885
B.H. 1849
B.H. 5827
Rd. 808
Bowkley
Hillman
Top Five Feet
Upper Baltimore
Red Ash
B.H. 1450
RIVER STREET
STREET

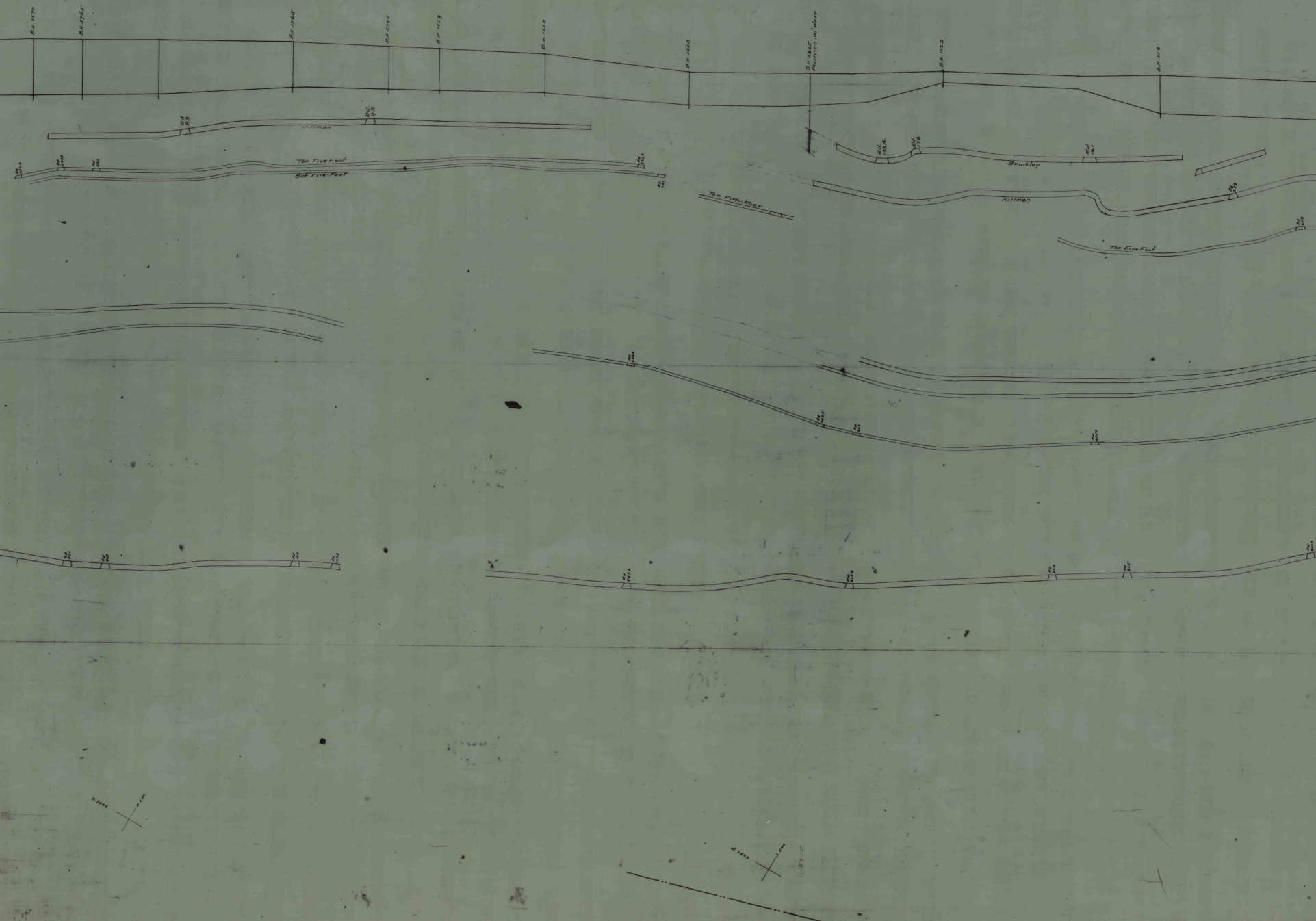
B.H. 1570
B.H. 5765
B.H. 1565
B.H. 5796
B.H. 1559
B.H. 1558
B.H. 1556
B.H. 5855 PROJECTED 100' WEST
B.H. 1123
B.H. 554
Rd. 83
Rd. 93
Hillman
Top Five Foot
Bot. Five-Foot
Top Five-Foot
Rd. 138A
Rd. 138
Rd. 121
Bowkley
Hillman
Top Five Foot

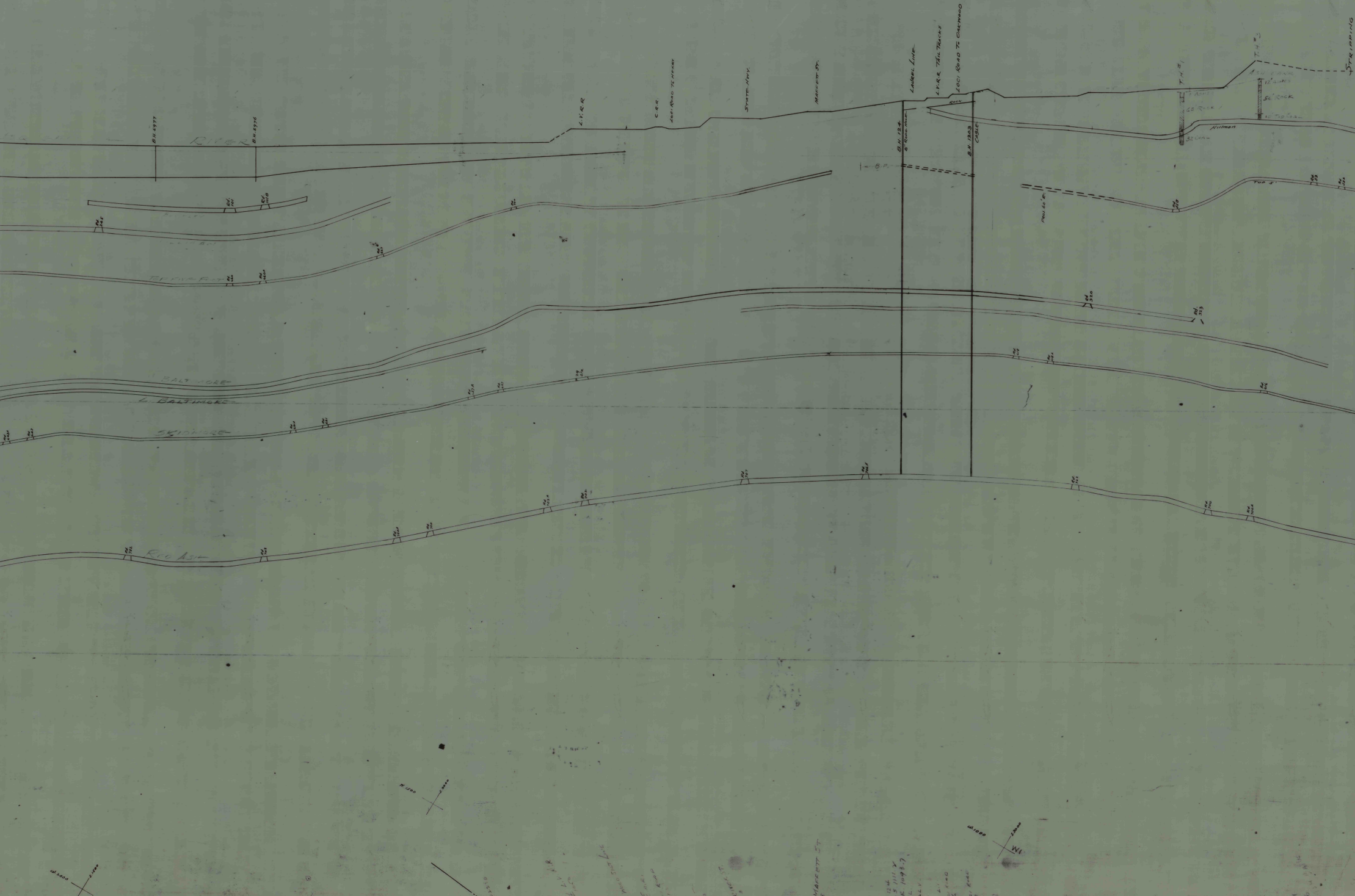
RIVER
B.H. 5977
B.H. 5976
L.V.R.R
C.R.R.
LOC. ROAD TO HENRY
STATE HWY.
MARCETT ST.
LAUREL LINE
L.V.R.R TAIL TRACKS
LOC. ROAD TO OAKWOOD
ROCK
B.H. 124
8" RODE HOLE
B.H. 1203
CABLE
B.P.
T.H. #1
T.H. #2
STRIPPING
ASH BANK
12' ASHES
56' ROCK
10' TOP COAL
ASHES
65' ROCK
32' COAL
Hillman
PROJ. 60' E
TOP 5'
Rd. 101
Rd. 101B
TOP FIVE FOOT
BALTIMORE
L. BALTIMORE
SKIDMORE
RED ASH
W1
MARCETT ST.

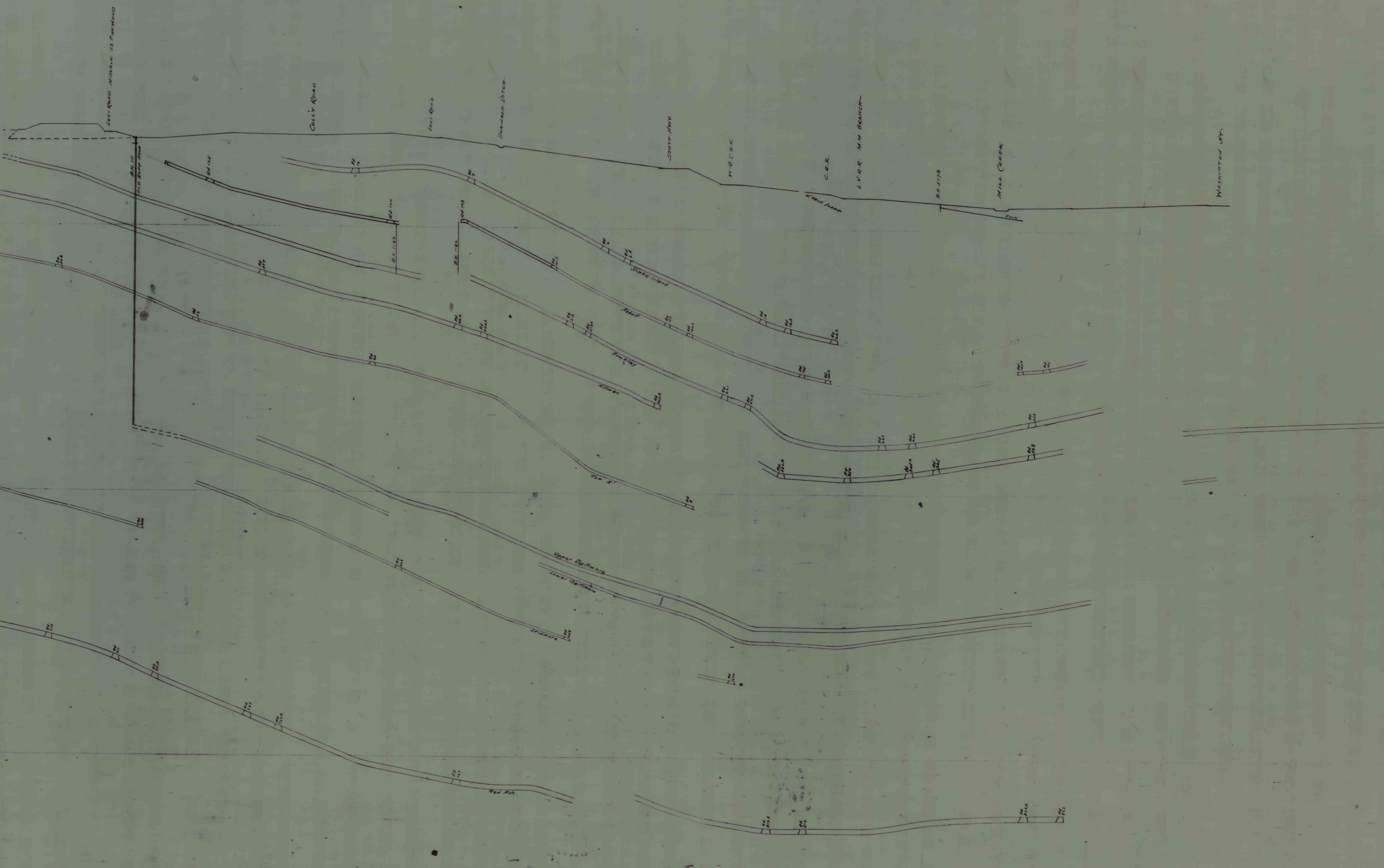

LOCI ROAD NIOVALE TO OAKWOOD
COLLY ROAD
LOCI ROAD
DRAINAGE DITCH
STATE HWY.
W-B.C.R.R.
C.R.R.
L.V.R.R. M.M. BRANCH
B.H. 5178
MILL CREEK
WASHINTON ST.
K'VEIN SLOPE
ROCK
B.H. 111
OLD ROPE HOLE
Rd. 125
Rd. 100
Rd. 103
B.H. 1197
B.H. 1192
Snake Island
Abbott
Bowkley
Hillman
Top 5'
Upper Baltimore
Lower Baltimore
Skidmore
Red Ash

E.1000
S.6500

CROSS SECTION № 9½