
Wyoming Avenue
Abrahms Creek
B.H. 7711
B.H. 7702
B.H. 5282
B.H. 5124
SUSQUEHANNA RIVER
Surface
Rock
Hillman
Hillman Face Projected 70' West
Top Five-Foot
300'
R.O. 917
Upper Baltimore
Lower Baltimore
Red Ash
Wyoming Ave.


14" WATER B.H. 7665 PROJ. 240' EAST
B.H. 5561
B.H. 5604
B.H. 491
B.H. 7921
B.H. 7920
B.H. 5989
B.H. 5992
B.H. 7849
B.H. 5286
L.V.R.R.
COALS
ABBOTT
RD. 808 C
RD. 808 A
RD. 808
RD. 809 A
RD 833
Bowkley Vein
B.H. 7810 PROJ. 200' EAST
6" CABLE
Hillman Vein
Top Five Foot
35°
Upper Baltimore
Lower Baltimore
Lower Baltimore
Red Ash
HANCOCK


C.R.R.
L.V.R.R.
B.H.135
HENEY SHAFT
FILLED IN
B.H.1080
AIR SHAFT
TO L. BALT.
LOCI ROAD
STATE HIGHWAY
Five Foot
Upper Baltimore
No 9 TUN.
Lower Balt.
Skidmore
Red Ash
HILLMAN
Lower Baltimore
Skidmore
E.500
SECTION LINE
MAFFETT ST.

Top Five Foot
Upper Baltimore
Red Ash
Skidmore Vein
Red Ash
TIDE
E. 2500
E. 2000
E. 2500
S. 2500