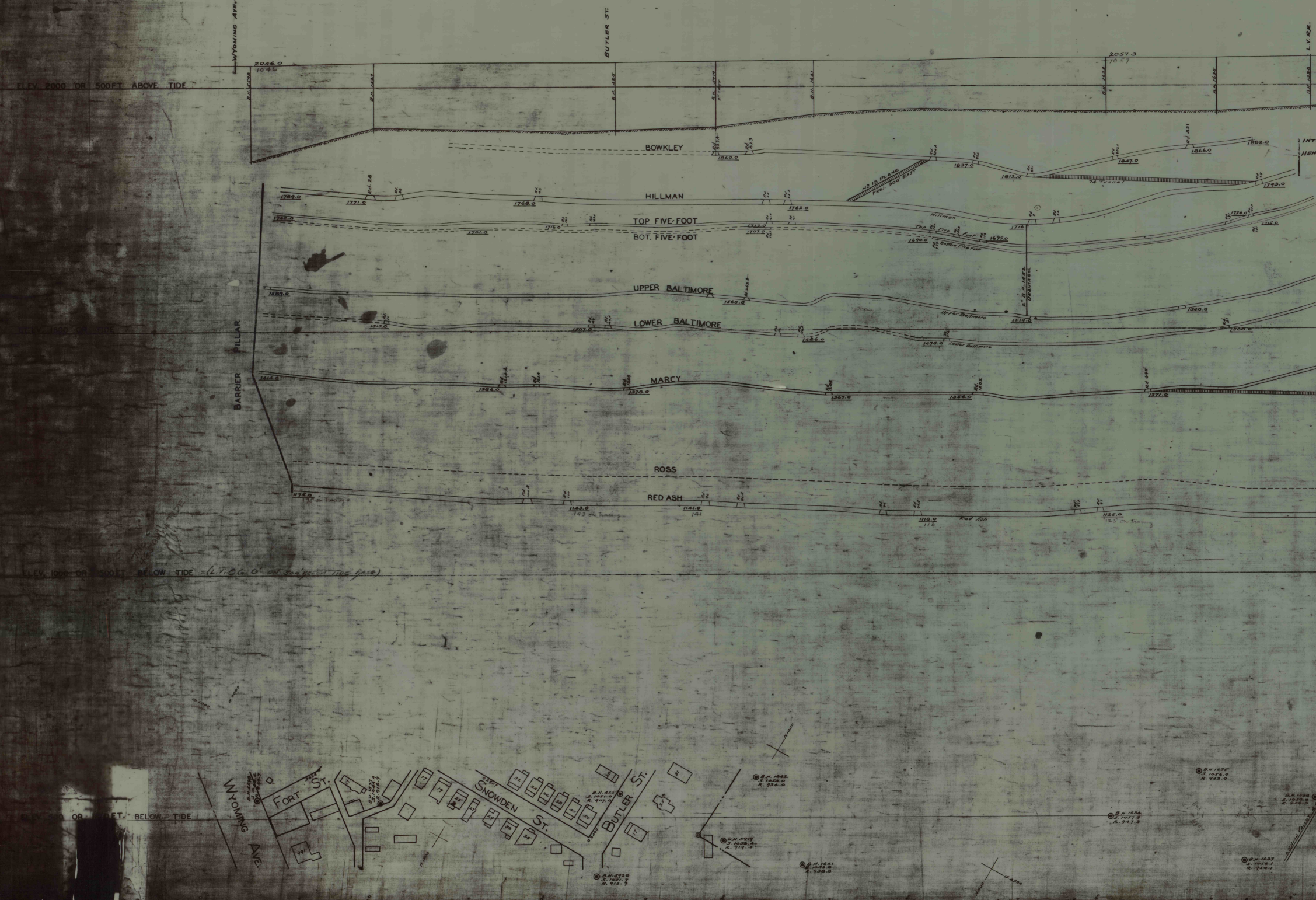
WYOMING AVE.
BUTLER ST.
L.V. R.R.
2046.0
1046
2057.3
1057
ELEV. 2000 OR 500 FT. ABOVE TIDE
B.H. 5598
B.H. 1637
B.H. 425
B.H. 5919 2" TEST
B.H. 1641
B.H. 1634
B.H. 1635
B.H. 1538
BOWKLEY
Rd. 823A
Rd. 823
1860.0
Rd. 804A
1837.0
Rd. 801
1812.0
Rd. 802A
1847.0
Rd. 831
1866.0
1882.0
INT
HEN
No 18 PLANE
PROJ. 300' EAST
74 Tunnel
1793.0
HILLMAN
1789.0
Rd. 28
1771.0
1768.0
1762.0
Hillman
1716
1726.0
1716.0
TOP FIVE-FOOT
BOT. FIVE-FOOT
1742.0
1716.0
1701.0
1717.0
1707.0
Top Five Foot
1690.0
Bottom Five Foot
1675.0
2" B.H. 1452 DRAINAGE
UPPER BALTIMORE
1589.0
1560.0
Upper Baltimore
1519.0
1540.0
BARRIER PILLAR
ELEV. 1500 OR TIDE
LOWER BALTIMORE
1515.0
1507.0
1486.0
1475.0
Lower Baltimore
1500.0
MARCY
1414.0
1386.0
1378.0
1367.0
Rd. 1202
1356.0
Rd 695
1371.0
ROSS
RED ASH
1175.0
175 on Tracing
1143.0
143 on Tracing
1141.0
141
1118.0
118
Red Ash
1125.0
125 on tracing
ELEV. 1000 OR 500 FT. BELOW TIDE = (L.V. C.G. 0' on 500' below Tide Base)
ELEV. 500 OR 500 FT. BELOW TIDE
WYOMING AVE.
FORT ST.
SNOWDEN ST.
BUTLER ST.
LEHIGH VALLEY
B.H. 5598
B.H. 1527
S. 1049.9
R. 918.7
B.H. 425
S. 1051.0
R. 907.0
B.H. 5928
S. 1051.7
R. 913.7
B.H. 1642
S. 1053.0
R. 934.0
B.H. 5919
S. 1058.4
R. 919.4
B.H. 1641
S. 1052.8
R. 938.8
B.H. 1634
S. 1057.3
R. 947.3
B.H. 1635
S. 1056.0
R. 943.0
B.H. 1538
S. 1059.0
R. 954.3
B.H. 1637
S. 1056.1
R. 950.1
N.1000
N.600
W.4500
17
19
25
27
29
33
35
32
34
36
38
40
50
28
17
91
991

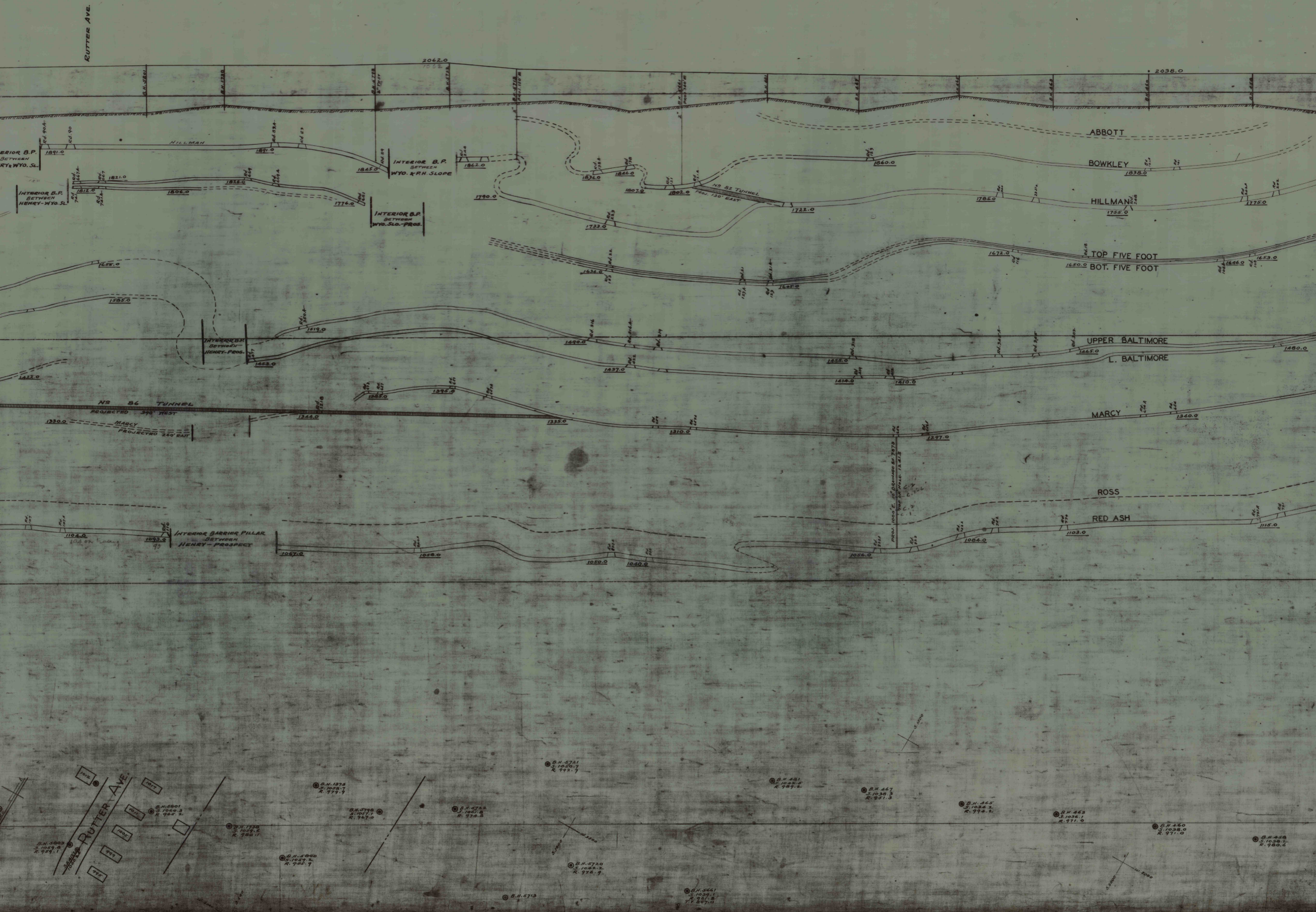
RUTTER AVE.
2062.0
2038.0
ABBOTT
HILLMAN
1891.0
INTERIOR B.P. BETWEEN HENRY & WYO. SL.
INTERIOR B.P. BETWEEN WYO. & P.H. SLOPE
1865.0
1862.0
BOWKLEY
1860.0
1838.0
1821.0
1812.0
1806.0
1836.0
1776.0
INTERIOR B.P. BETWEEN HENRY-WYO. SL.
INTERIOR B.P. BETWEEN WYO. SLO.-PROS.
1790.0
1832.0
1846.0
1807.0
1802.0
NS 87 TUNNEL
PROJ. 120' EAST
1722.0
1785.0
HILLMAN
1755.0
1775.0
1733.0
TOP FIVE FOOT
BOT. FIVE FOOT
1672.0
1650.0
1646.0
1653.0
1634.0
1605.0
1655.0
1585.0
INTERIOR B.P. BETWEEN HENRY-PROS.
1519.0
1490.0
1453.0
1437.0
UPPER BALTIMORE
L. BALTIMORE
1455.0
1465.0
1480.0
1414.0
1410.0
1427.0
NS 86 TUNNEL
PROJECTED 390' WEST
1330.0
MARCY
PROJECTED 260' EAST
1344.0
1365.0
1395.0
1335.0
1310.0
1297.0
MARCY
1340.0
ROSS
RED ASH
1104.0
1093.0
INTERIOR BARRIER PILLAR BETWEEN HENRY-PROSPECT
1067.0
1056.0
1050.0
1040.0
1056.0
1084.0
1103.0
1115.0
RUTTER AVE.
B.H. 5721
B.H. 1372
B.H. 5801
B.H. 5803
B.H. 5798
B.H. 5722
B.H. 5800
B.H. 5720
B.H. 5713
B.H. 5661
B.H. 581
B.H. 467
B.H. 465
B.H. 463
B.H. 460
B.H. 458



SUSQUEHANNA RIVER
2018.0
B.H. 7648
L.V.R.R. TO DORRANCE COLLY
L.V.R.R. MAIN LINE
LOCI TRACKS
HENRY R.O.M.
2048.3
C.R.R. OF N.J.
STATE HIGHWAY
2069.0
WATER COURSE
L.&W.V.R.R.
2098.0
L.V.R.R. PROSPECT THOROFARE
2135.0
2175.0
HENRY R.O.M. PROJECTED 500' EAST
2070.0
2050.0
No 1 SLOPE PROJ. 150' WEST
No 2 SLOPE PROJ. 650' WEST
2090.0
HILLMAN
1920.0 No 44 TUNNEL PROJECTED 325' WEST
1875.0
1860.0
1877.0
1836.0
1838.0
1771.0
1700.0
OLD SILT B.H. 110
COAL
PROSPECT SHAFT
1655.0
1638.0
1632.0
1634.0
1606.0
1603.0
1588.0
1586.0
1528.0
No 45 TUNNEL PROJ. 370' WEST
1517.0
1527.0
1505.0
1475.0
1452.0
1432.0
1415.0
1397.0
1290.0
1286.0
1234.0
1230.0
1175.0
1127.0



B.H. 435 S. 1035.5 R. 957.5
B.H. 100 S. 1020.4 R. 996.0
B.H. 436 S. 1041.2 R. 946.2
SUSQUEHANNA RIVER
B.H. 7651 S. 1017.4 R. 992.1
B.H. 7650 S. 1017.2 R. 1015.9 T.T. 947.7 B.Y. 938.6
B.H. 7649 S. 1017.8 R. 1007.3
B.H. 7648 S. 1017.9 T.T. 1002.4 B.Y. 996.5
L.V. R.R. DORRANCE COLLY
L.V. R.R. MAIN LINE
HENRY R.O.M. STORAGE
C.R.R. OF N.J.
PENNA. STATE HIGHWAY
LACKA. & WYO. VALLEY R.R.
L.V.R.R. PROS. THOROFARE
OLD SILT B.H. 110 SUB. TO U. BALT.
R.O.M. CONVEYOR
No 1 SLOPE HENRY R.O.M.
PROSPECT BREAKER
R.O.M. CONVEYOR

1023.3


LOCI ROAD
W.-B.C.R.R.
L.V.R.R.
C.R.R.
L.V.B.R.
BACK ROAD
WASHINGTON ST.
MILL CREEK
2063.0
LV R.R.
2056.0
NO 59 TUNNEL
2060.0
2013.0
1988.0
ELEV. 2000 OR 500 FT. ABOVE TIDE
NO 38 TUNNEL
1920.0
1922.0
NO 55 TUNNEL
1924.0
1882.0
1895.0
1843.0
1840.0
1815.0
1795.0
42 TUN.
1785.0
1759.0
1723.0
1743.0
ROCK SLOPE
12" DISCHARGE
B.H. 1809
10" CABLE B.H. 1478
16" DISCHARGE B.H. 1321
PROJ. 135' WEST
SNAKE ISLAND
1674.0
1689.0
NO 43 TUNNEL
PROJ. 270' EAST
1679.0
ABBOTT
1656.0
1727.0
1735.0
1630.0
1620.0
1644.0
NO 4.5 TUNNEL
PROJECTED 500' WEST
NO 67 TUNNEL
PROJECTED 300' WEST
1588.0
1566.0
NO 54 TUNNEL
PROJ. 200' WEST
1580.0
BOWKLEY
1610.0
1575.0
HILLMAN
1532.0
1526.0
1523.0
1532.0
ELEV. 1500 OR TIDE
1475.0
NO 9 TUNNEL
OFF
OAKWOOD SHAFT LEVEL
PROJECTED 800' WEST
1482.0
NO 77 TUNNEL
PROJECTED 500' WEST
TOP FIVE FOOT
BOT. FIVE FOOT
BARRIER PILLAR
HUDSON COAL CO.
1338.0
8" DRAINAGE B.H. 7881
ELEV. TOP OF HOLE 1347.7
PROJ. 240' WEST
1322.0
1223.0
1216.0
1221.0
UPPER BALTIMORE
LOWER BALTIMORE
1248.0
1243.0
1120.0
1082.0
MARCY
1083.0
1082.0
ELEV. 1000 OR 500 FT. BELOW TIDE
963.0
907.0
876.0
855.0
ROSS
826.0
813.0
RED ASH
818.0
826.0
16" DISCHARGE B.H. 1321 SUR. TO HILLMAN
10" CABLE B.H. 1478 SUR. TO HILL.
B.H. 67
12" DISCHARGE B.H. 1809 SUR. TO ABBOTT
LOCI ROAD
W-B CONNECTING R.R.
PROSPECT BRANCH
MILL CREEK
L.V. R.R. MAIN LINE WEST
EAST
WASHINGTON ST.
ELEV. 500 OR -1000 FT. BELOW TIDE

PR

CRO

OSPECT COLL'Y

SS SECTION № 8½

SCALE 1"= 100'

S.6500

S.7000