Q-5-A-4

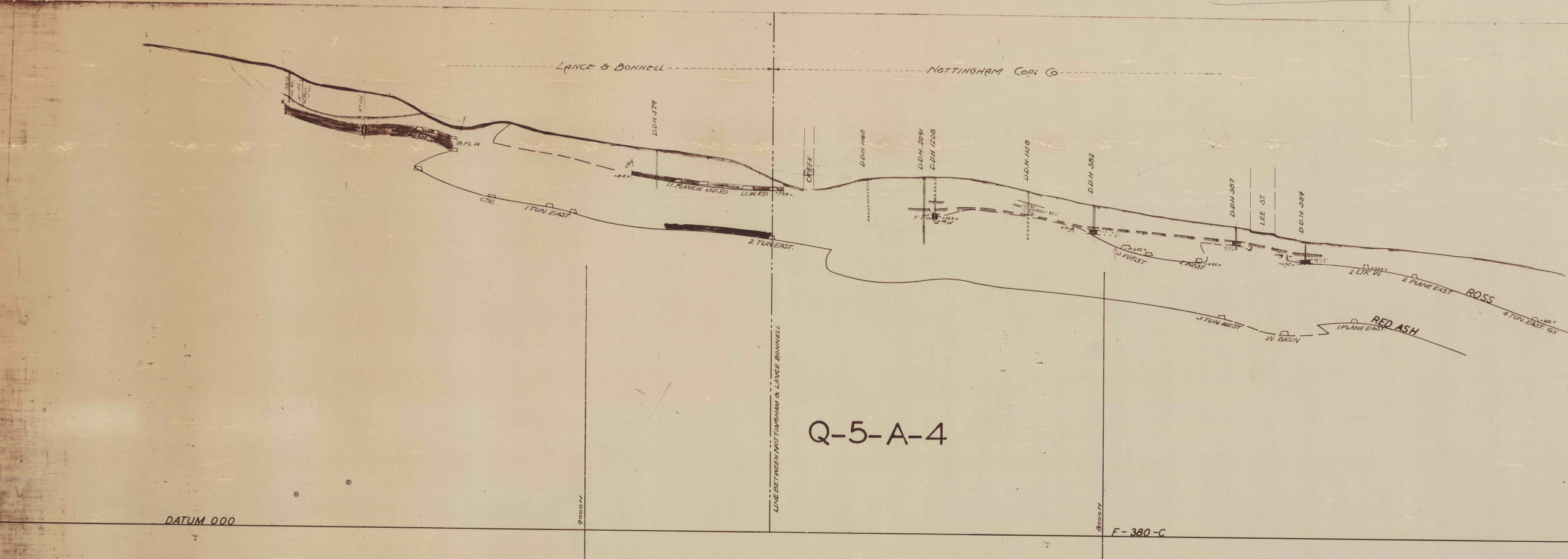
LANCE & BONNELL
NOTTINGHAM COAL CO.
LINE BETWEEN NOTTINGHAM & LANCE BONNELL
8 PL. W
D.D.H. 379
clay
+812.0
11. PLANE W. MID. RD.
LOW RD.
+779.0
CTR.
1 TUN. EAST.
2 TUN EAST.
CREEK
D.D.H. 1160
D.D.H. 2091
D.D.H. 1208
D.D.H. 1158
D.D.H. 382
D.D.H. 387
LEE ST.
D.D.H. 389
3 WEST
2 WEST.
2 CTR. W.
2 PLANE EAST.
ROSS
4 TUN. EAST. GY.
3 TUN WEST
W. BASIN
1 PLANE EAST.
RED ASH
DATUM 000
9000N
8000N
F-380-C
8000N 22000N
9000N 22000N
7000N 22000N
8000N 22000N

VEIN	DATES POSTED							
ROSS	12-2-33 F	9-14-36 F	11-8-44 P	✓	✓	8-12-47 F	5-7-49 F	
RED ASH	12-16-32 F	✓	11-10-42 P	6-8-45 F	5-14-46 F	8-12-47 F	"	[illegible]
Ross		✓						
Red Ash	9-29-52 M	9-14-56 M						

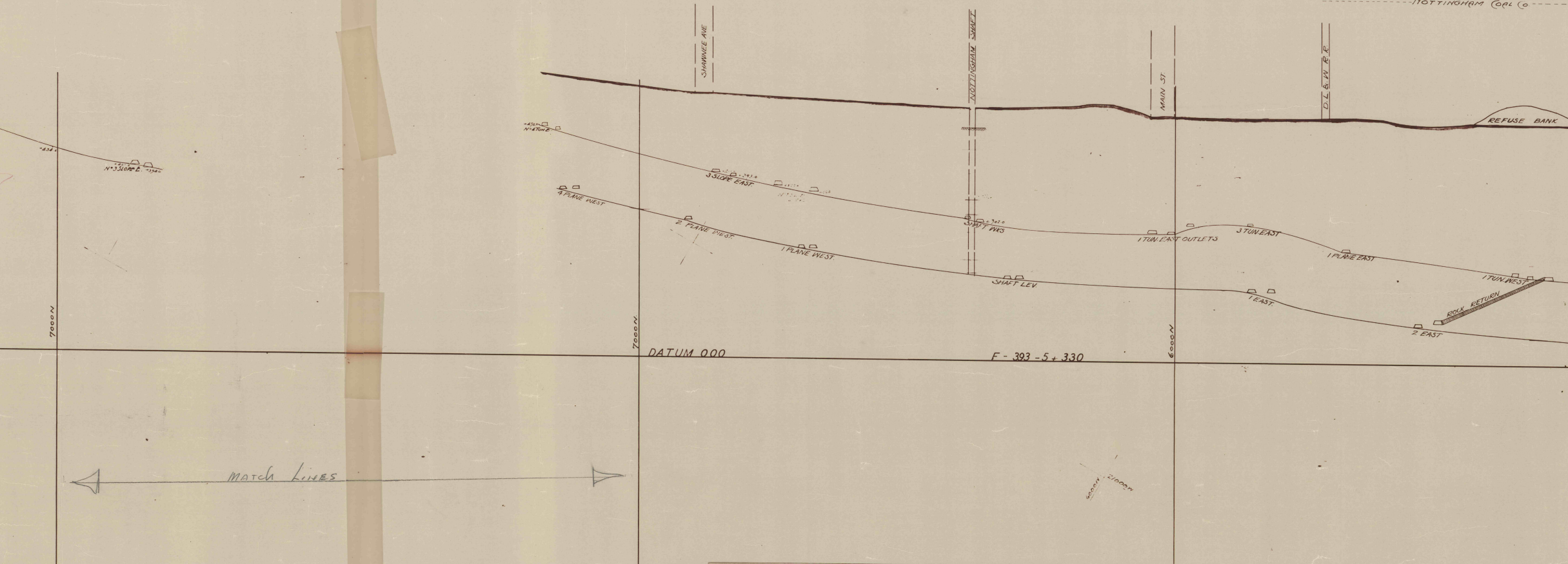
NOTTINGHAM COAL CO
SHAWNEE AVE
NOTTINGHAM SHAFT
MAIN ST
D L & W R.R.
REFUSE BANK
N-6 TUN. E.
No 3 SLOPE E.
3 SLOPE EAST
4 PLANE WEST
2 PLANE WEST
1 PLANE WEST
SHAFT WKS
SHAFT LEV
1 TUN. EAST OUTLETS
3 TUN. EAST
1 PLANE EAST
1 TUN. WEST
1 EAST
ROCK RETURN
2 EAST
7000N
7000N
6000N
DATUM 000
F - 393 - 5 + 3.30
MATCH LINES
6000N 21000W
7000N 22000W
6000N 21000W
6000N 22000W

VEIN	DATES POSTED																	
No1																		
ABBOTT	1.21.33 F											✓				3-14-56 SS		
KIDNEY	21. Oct. 33 F	2nd. 4.5.35 F	1-4-36 J	✓	✓	✓	·	·	11-29-43 F			·	·			✓		
HILLMAN	3. Oct. 33 F	✓		✓	✓	✓	·		"			·				✓		
STANTON	3.8.33 F		·		✓	✓			"			✓				✓		
FIVE FOOT	3.1.33 F		✓	✓	✓				·	11-6-44 F	✓	✓				✓		
COOPER	2.28.33 F		✓		✓	·			·		·	5.12.46 F	·			✓		
BENNETT	2.27.33 F	✓	·		✓	·			·	✓	·	✓				✓		
TOP ROSS	12.13.32 F		✓		✓	✓			11-30-43 F	✓	✓	5.12.46 F	2.12.47 F	5-17-49		✓		
ROSS	2.23.33 F		✓		✓	✓				✓	·	·	✓			✓		
TOP RED ASH	✓	✓	✓	·	✓	✓		11.17.41 F	"		·	·	✓			✓		
BOT RED ASH	12.17.33 F	✓		6.16.36 F	7.12.38 F.	1-23-40 F	[illegible]	9.17.41 F	"	✓	6.8.45 F	5.12.46 F	2.12.47 F		[illegible] F	✓		

Q-5-A-4

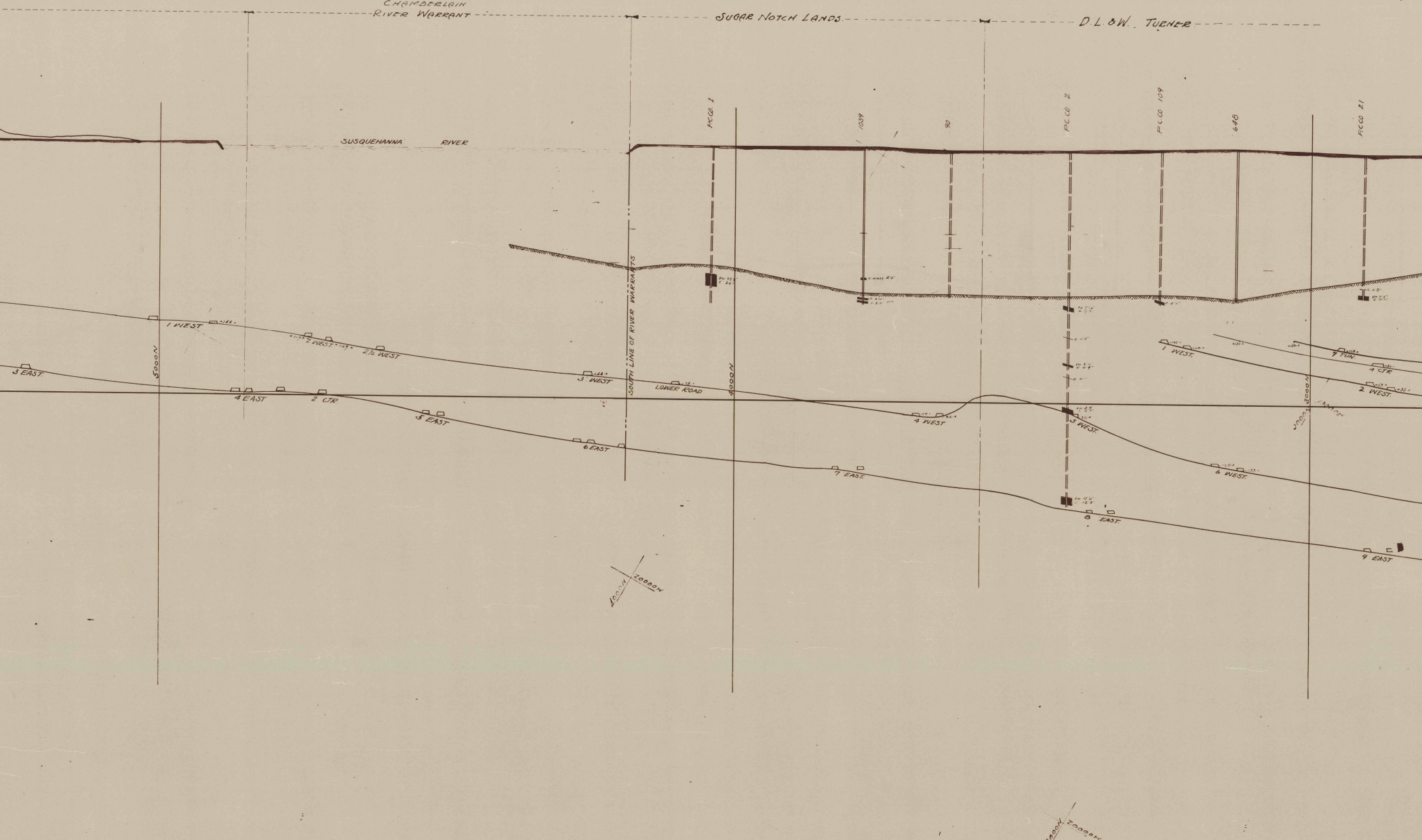
CHAMBERLAIN
RIVER WARRANT
SUGAR NOTCH LANDS
D.L.&W. TURNER
P.C.CO 1
1039
90
P.C.CO 2
P.C.CO 109
648
P.C.CO 21
SUSQUEHANNA RIVER
SOUTH LINE OF RIVER WARRANTS
1 WEST
2 WEST
2½ WEST
3 WEST
LOWER ROAD
3 EAST
4 EAST
2 CTR
5 EAST
6 EAST
7 EAST
4 WEST
3 WEST
8 EAST
1 WEST
7 TUN.
4 CTR
2 WEST
6 WEST
9 EAST
5000N
4000N
3000N
4000N 20000W
3000N 20000W

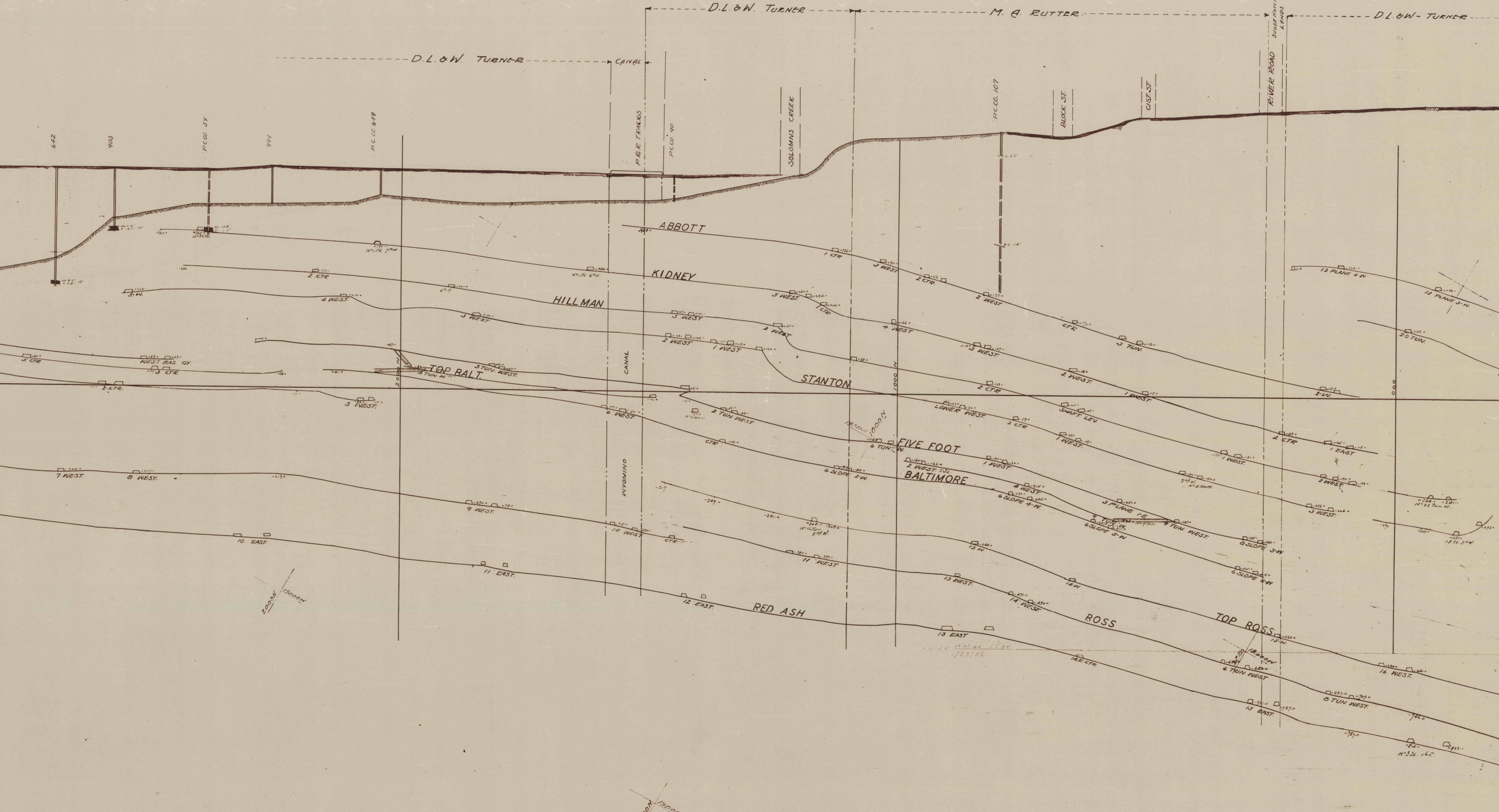
D.L.&W. TURNER
M. A. RUTTER
SUGAR NOTCH LANDS
D.L.&W. TURNER
D.L.&W. TURNER
CANAL
642
903
P.C.CO. 54
944
P.C.CO. 699
P.R.R. TRACKS
P.C.CO. 40
SOLOMNS CREEK
P.C.CO. 107
BLOCK ST.
CIST ST.
RIVER ROAD
ABBOTT
KIDNEY
HILLMAN
STANTON
TOP BALT.
FIVE FOOT
BALTIMORE
RED ASH
ROSS
TOP ROSS
CANAL
WYOMING
1000 N
000
2000
2 CTR.
S-W.
4 WEST
3 WEST
5 CTR.
WEST BAS. GY.
3 CTR.
2 CTR.
5 WEST
5 TUN. WEST
4 TUN. W.
6 WEST
2 TUN. WEST
CTR.
2 WEST
1 WEST
5 WEST
3 WEST
1 CTR.
3 WEST
2 CTR.
2 WEST
CTR.
3 TUN.
4 WEST
3 WEST
2 WEST
2 CTR.
1 WEST
1-W.
LOWER WEST
2 CTR.
SHAFT LEV.
1 WEST
6 TUN. W.
6 SLOPE 2-W
1 WEST
2 WEST
4 WEST
6 SLOPE 4-W
3 PLANE 1-E
6 SLOPE 5-W
4 TUN. WEST
8 SLOPE 3-W
6 SLOPE 6-W
2 CTR.
1 EAST
1 WEST
2 WEST
3 WEST
12 PLANE 4-W
12 PLANE 5-W
20 TUN.
7 WEST
8 WEST
9 WEST
10 WEST
CTR.
10 EAST
11 EAST
12 EAST
11 WEST
13 W
13 WEST
14 WEST
12 W
13 EAST
14 E. CTR.
15 W
6 TUN. WEST
15 EAST
8 TUN. WEST
16 WEST
2000N
1000N
18000N


2+330
CREEK
W.B. R.R. TRACKS
12 PLANE 2-W
19 TUN.
12 PLANE 1-W
10 TUN. W.
10 TUN W
F-393-5+330
DATUM 00.0
-220
17.000
100.00
SIDNEY
(INMAN) 3 PLANE 2 W
-319
-316.0
HILLMAN
(INMAN)
3 TUN.
INMAN COLLY. 4 TUN.-W.
SHAFT. LEV.
INMAN COLLY. 3 TUN W. BAS
INMAN COLLY. 2 SLOPE W. BAS
-602.0 Water Elev
1/25/56
-636
-712.0
17 WEST
-720
-819
-838
No 2 SL. West
-889
-913
-915
No 3 SL.
17 E
10000
18.000 W
E-393-P+330