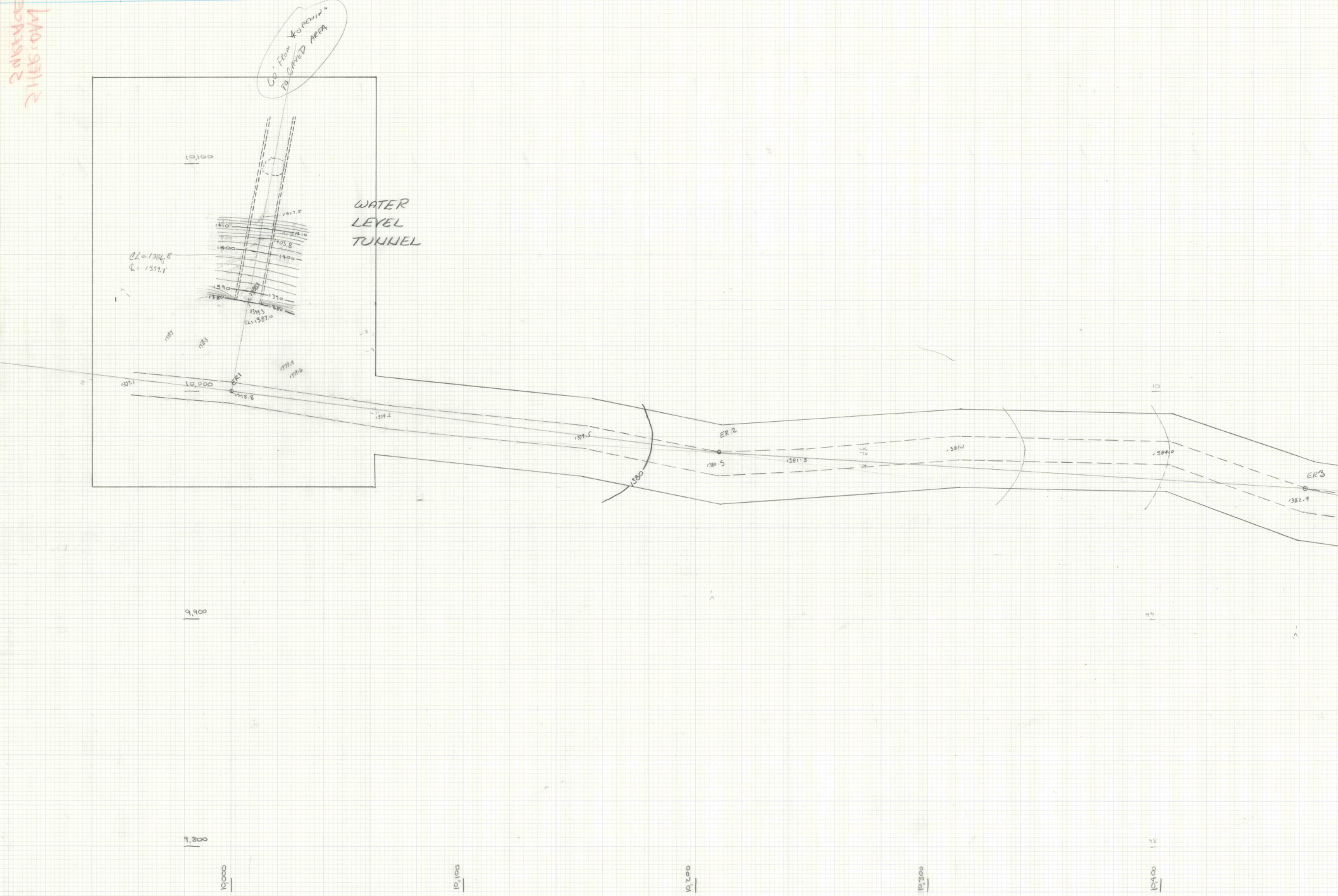

60' FROM 40 OPENING TO CAVED AREA
10,100
WATER
LEVEL
TUNNEL
1412.8
1410
1410
1403.8
1400
1400
CL=1386.8
℄ = 1379.1
1390
1380
1390
1380
1379.3
CL=1387.0
1379
1379.3
1379.9
1379.6
1379.1
10,000
ER1
1378.8
1379.2
1379.5
1380
ER2
1380.5
1381.3
1381.1
10
1384.0
ER3
1382.9
9,900
9,800
10,000
10,100
10,200
10,300
10,400

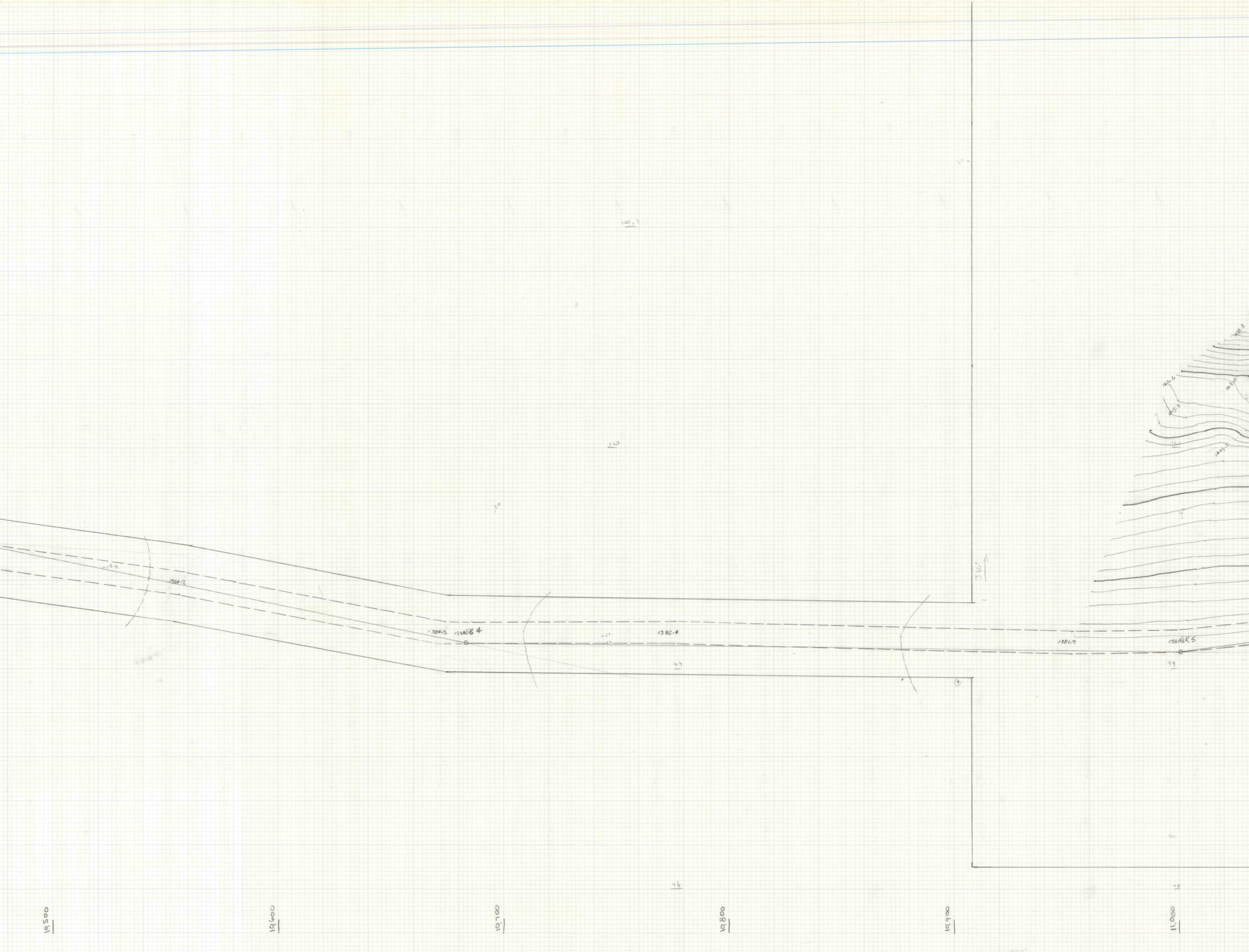

1384.12
1384.5
1384.6 B 4
1382.4
1381.7
1381 BR 5
99
99
310'
1416.6
1418.0
1415.7
1405.8
1438.8
10,500
10,600
10,700
10,800
10,900
11,000

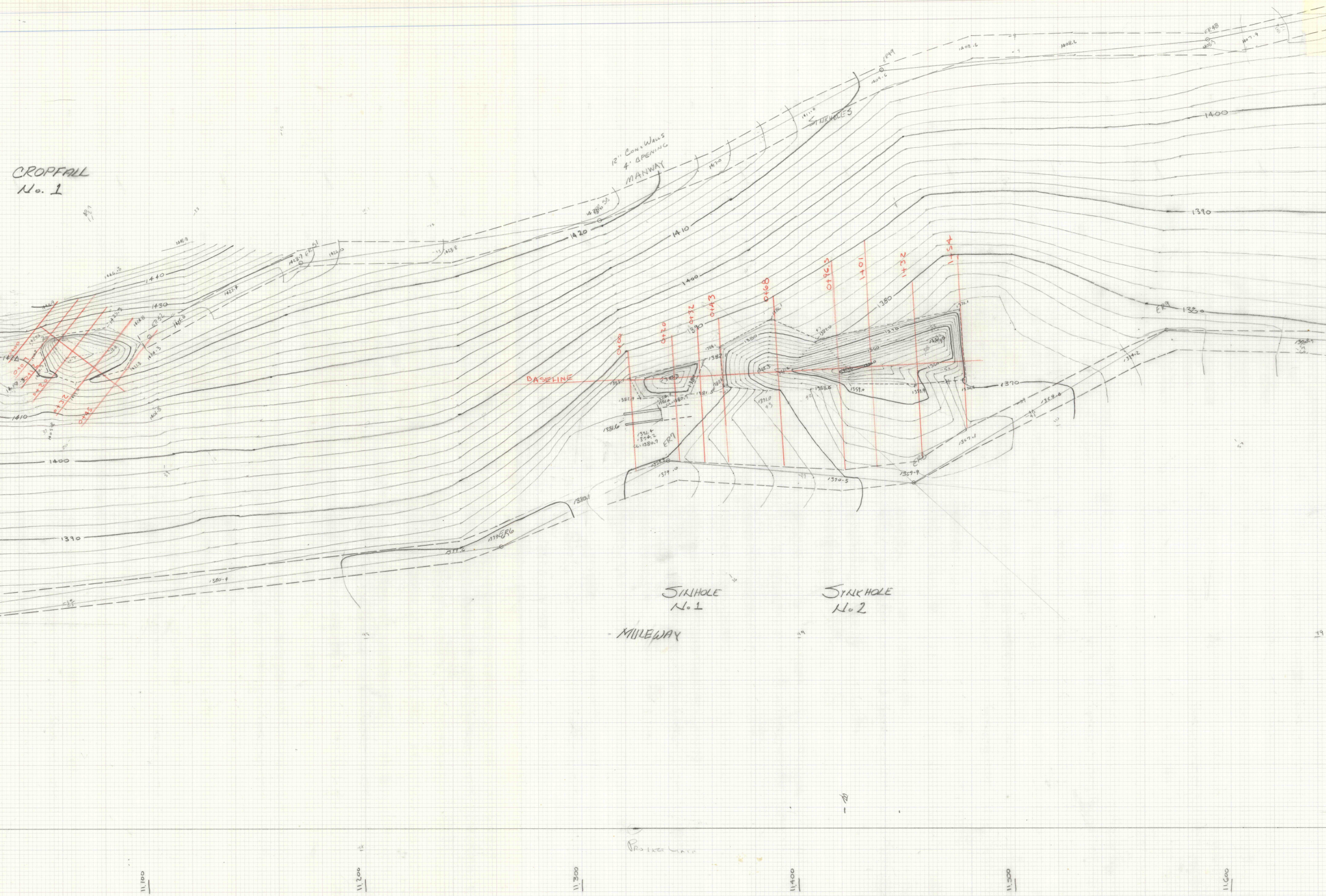
CROPFALL
No. 1
12" Con. Walls
4' Opening
MANWAY
SINKHOLES
ER49
1409.6
ER48
1411.0
1417.0
1440
1430
1420
1410
1400
1390
1380
1370
1360
BASELINE
0+00
0+20
0+32
0+43
0+68
0+96.5
1+01
1+32
1+54
1382
1384
1381.5
1382.9
1381.6
1381.4
1374.2
CL 1380.7
ER7
1379.0
1371.0
1368.6
1359.0
1357.9
1370.8
1371.1
1370.5
1369.9
1367.1
ER8
ER9
ER6
1380.1
SINKHOLE
No. 1
SINKHOLE
No. 2
MILEWAY
PROJECT LINE
11,100
11,200
11,300
11,400
11,500
11,600

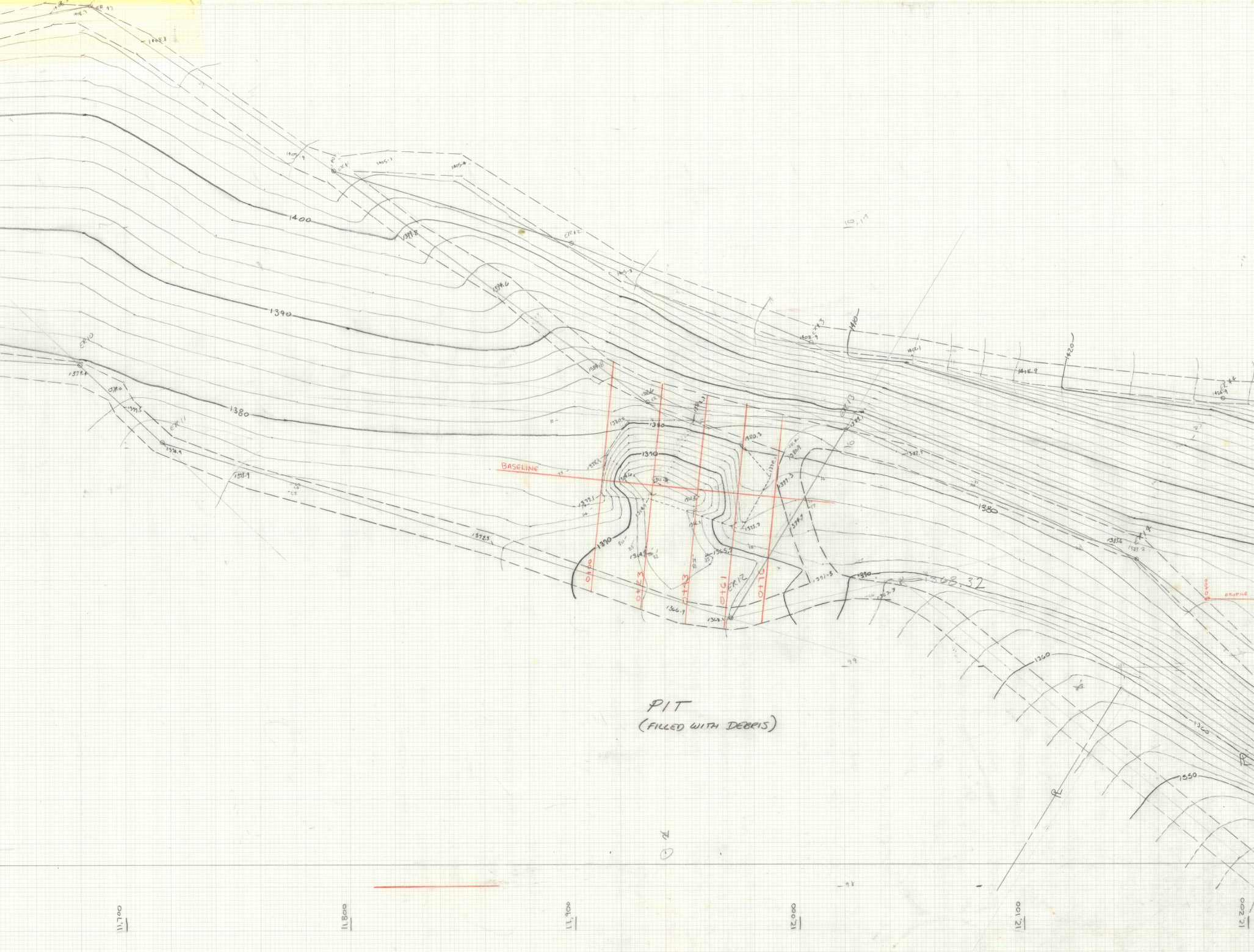
1400
1390
1380
1370
1360
1350
1410
1420
ER 10
ER 11
ER 12
ER 13
ER 14
BASELINE
0+00
0+23
0+43
0+61
0+76
1368.32
PROFILE
1399.8
1394.6
1405.3
1366.9
1368.1
1365.7
1364.1
1377.1
1375.7
1372.3
11,700
11,800
11,900
12,000
12,100
12,200

PIT
(FILLED WITH DEBRIS)

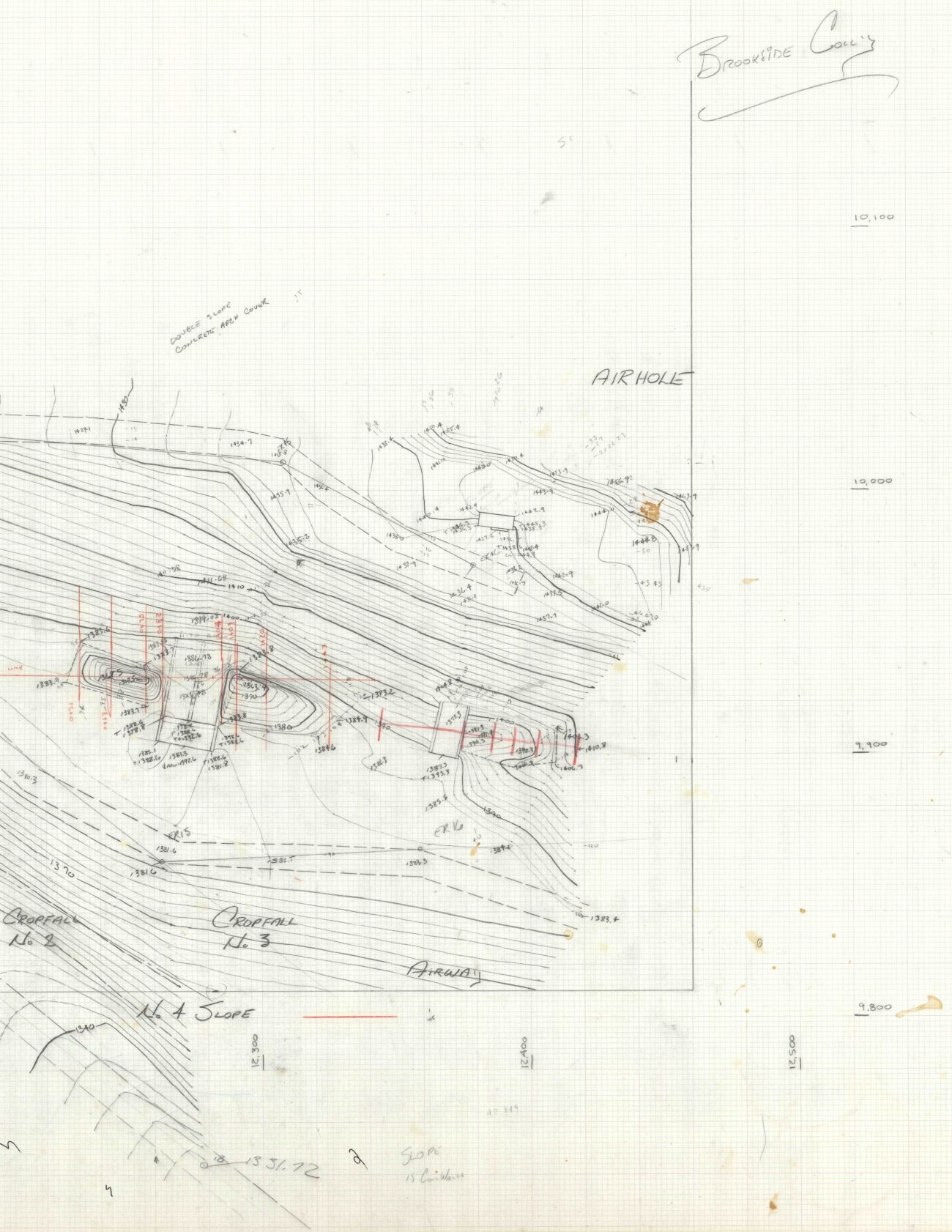
Brookside Coll'y
10,100
10,000
9,900
9,800
Double slope
Concrete arch cover
AIRHOLE
Cropfall No 2
Cropfall No 3
Airway
No 4 Slope
1370
1380
1390
1400
1410
1340
12,300
12,400
12,500
1331.72
Slope
15" Conc Walls
42.849