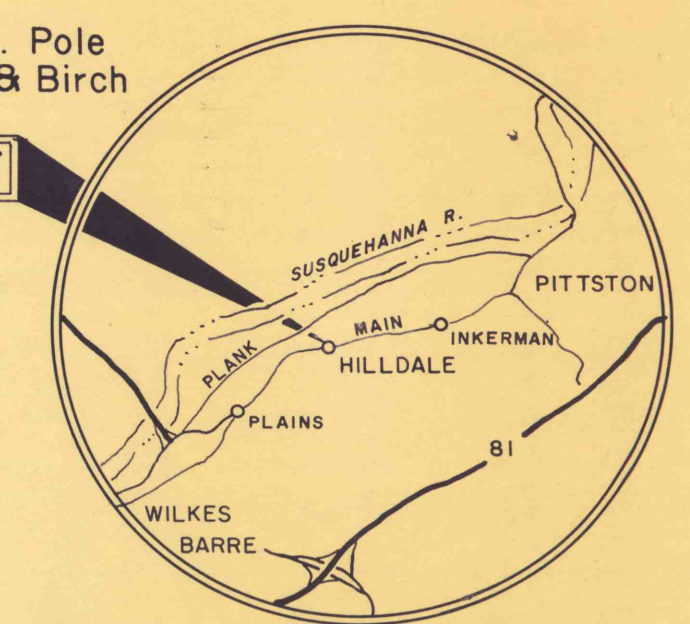
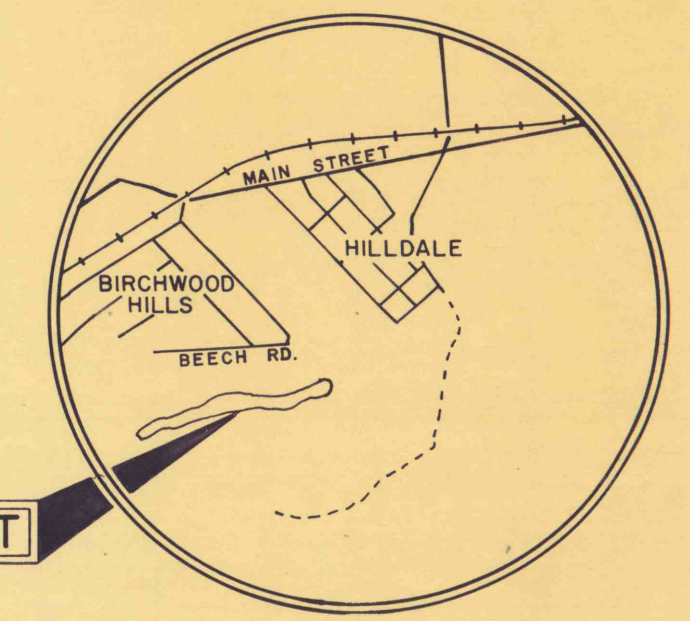


**PLAN**  
Scale 1 in. = 100ft.

Approx. D.A. =  $\frac{1800 \times 550}{13,560} = 22.7 \text{ ac.}$




**LOCATION MAP**  
Scale 1 in. = 3 mi.



**VICINITY MAP**  
Scale 1 in. = 2,000 ft.

NO.	DATE	REVISION	APPR.
SUBMITTED			
DESIGNER: <i>Theodore J. Fisher, P.E.</i>			
APPROVED			
SUPERVISOR: <i>John P. Gansel, P.E.</i>			
APPROVED			
SUPERVISOR: <i>Director, Bureau of Resources Programming</i>			



COMMONWEALTH OF PENNSYLVANIA  
DEPARTMENT OF ENVIRONMENTAL RESOURCES  
OFFICE OF RESOURCES MANAGEMENT

PROJECT NO. O.S.M. 40(041-80)101.I

**RECLAMATION**  
**PLAINS TOWNSHIP STRIP PIT**  
PLAINS TWP., LUZERNE CO., PA.

**PLAN, LOCATION AND**  
**VICINITY MAPS**

DRAWN BY	DATE 8/29/80	DRAWING NO.
CHECKED BY	SCALE AS SHOWN	2 of 9