

LEGEND

- SAND
- SAND & GRAVEL
- COAL
- BROKEN COAL
- SLATE
- ROCK
- BROKEN ROCK
- OPEN
- BROKEN & OPEN
- SOFT MAT'L (FLUSH)

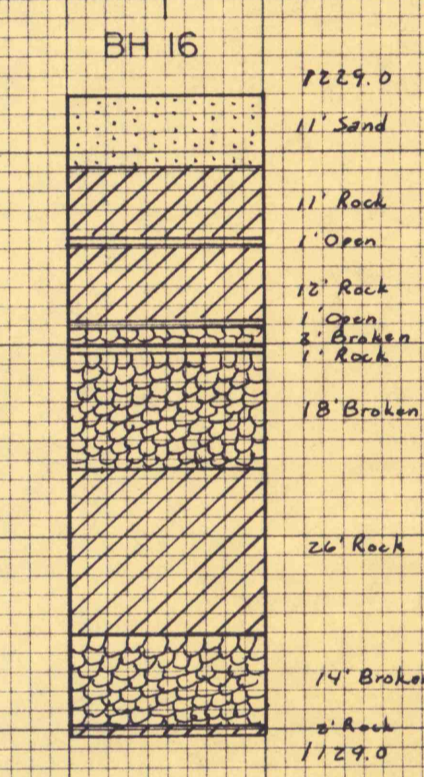
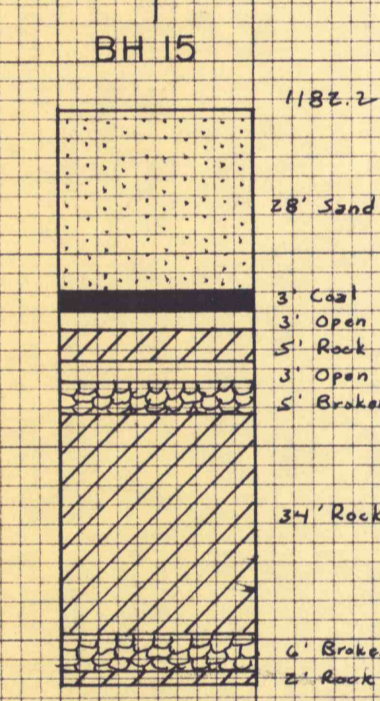
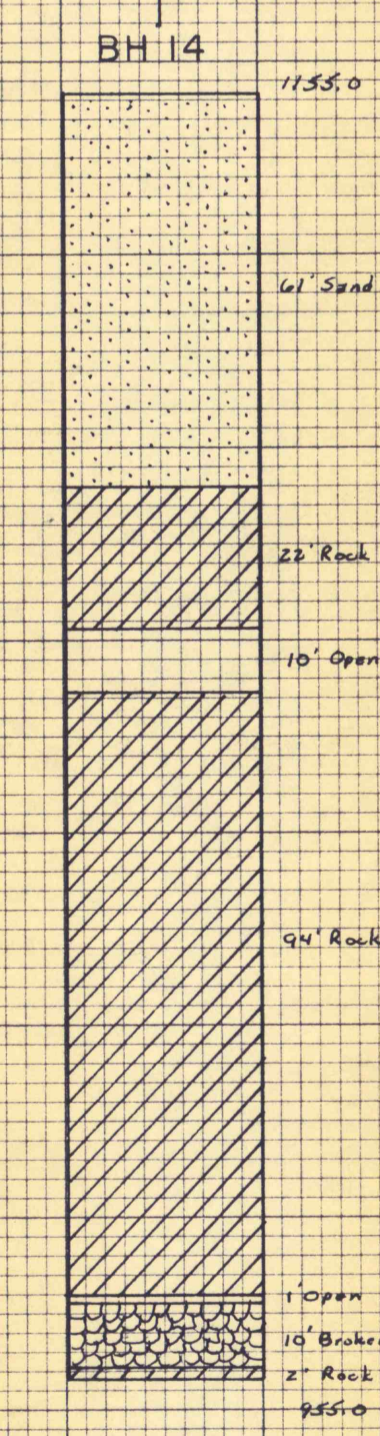
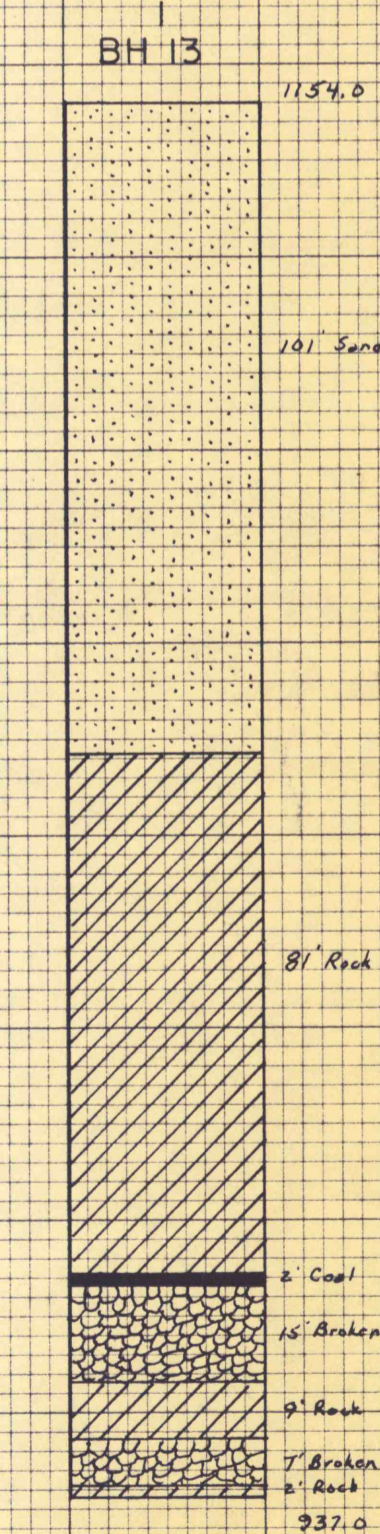
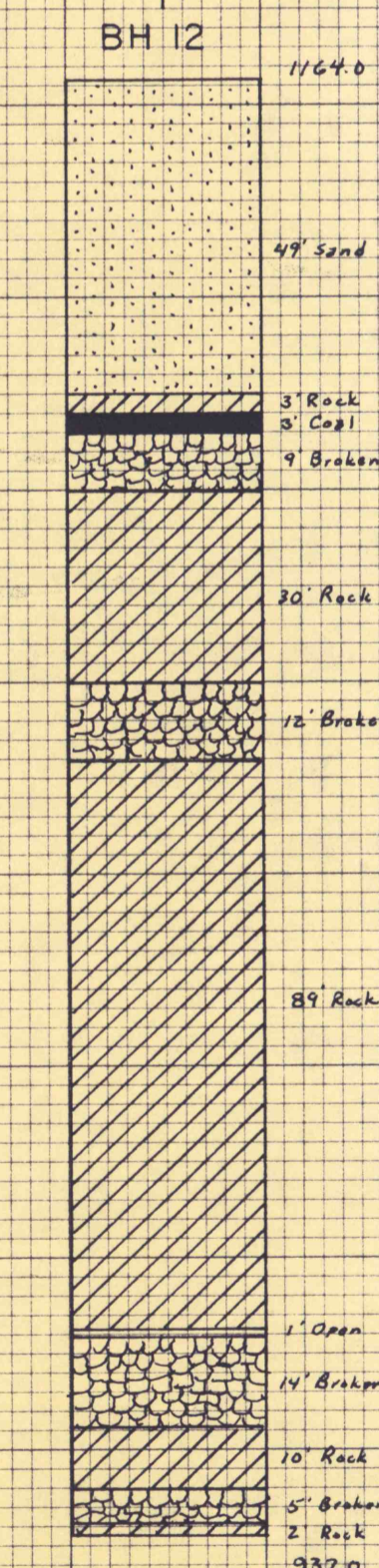
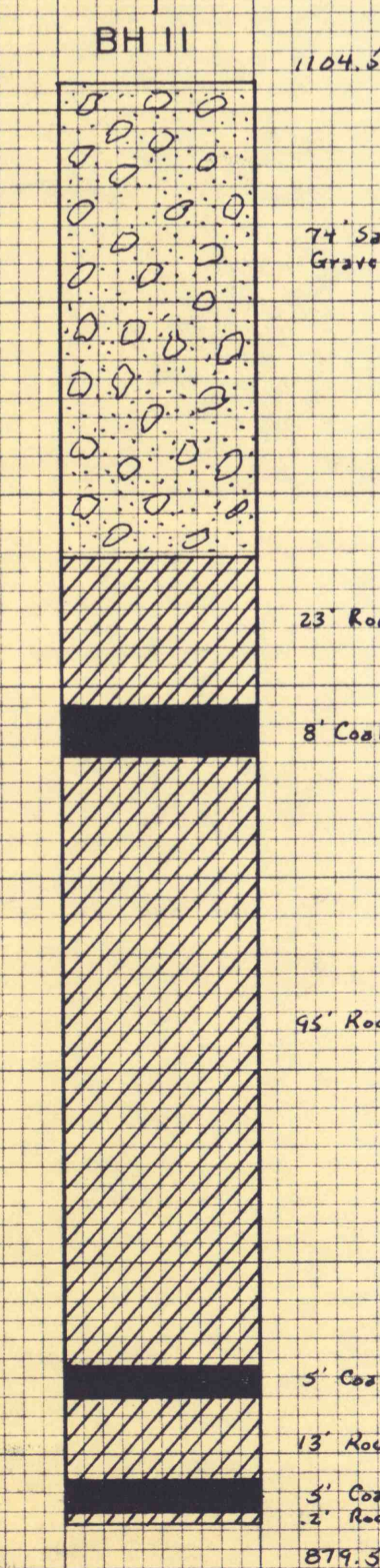
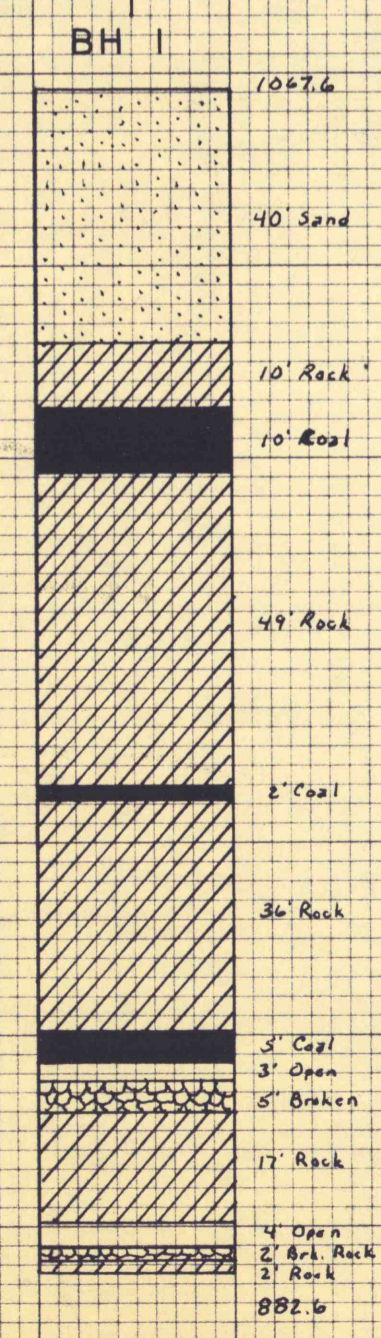


EXHIBIT III
 STRATIGRAPHIC CROSS SECTION
 EXPLORATORY DRILLING PROJECT
 S.L. 484-101.5
 DURYEA BOROUGH, LUZERNE COUNTY, PENNA.
 SCALE HORIZ. 1" = 100'
 VERT. 1" = 30'
 SHEET 1 of 5