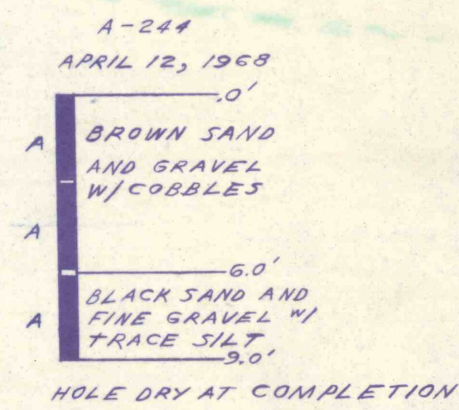
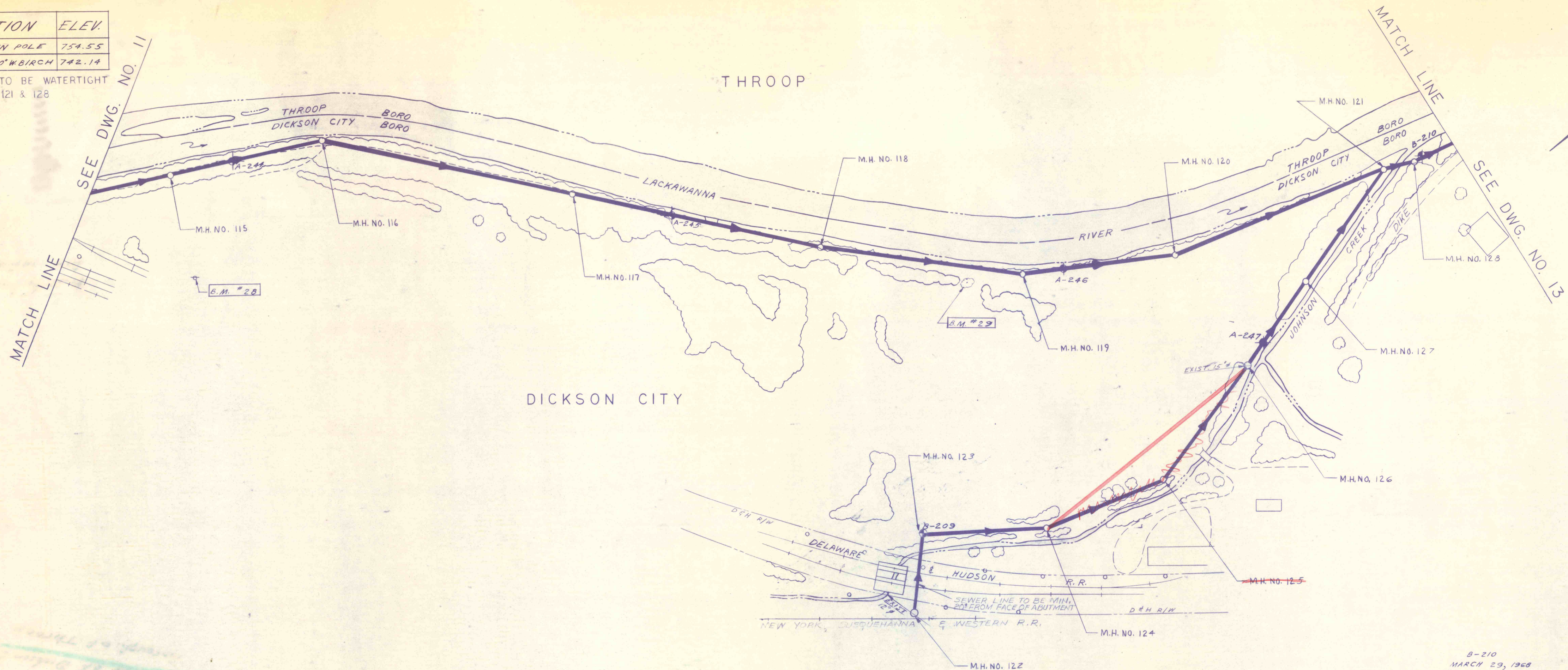
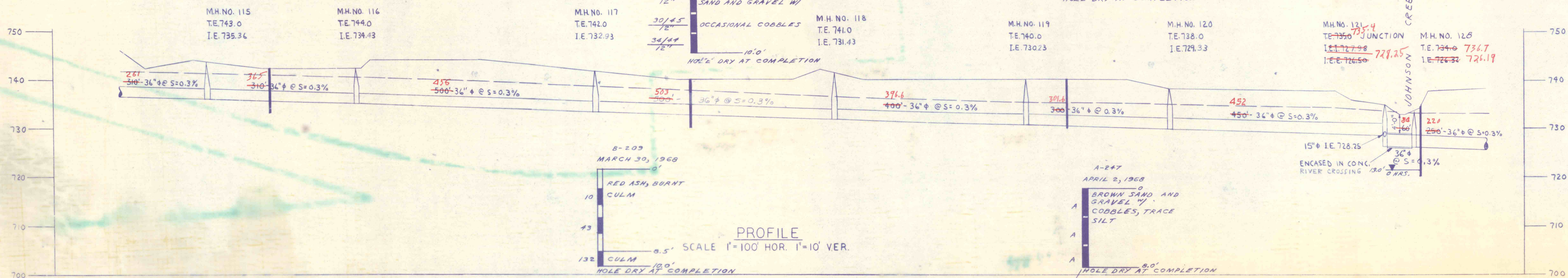
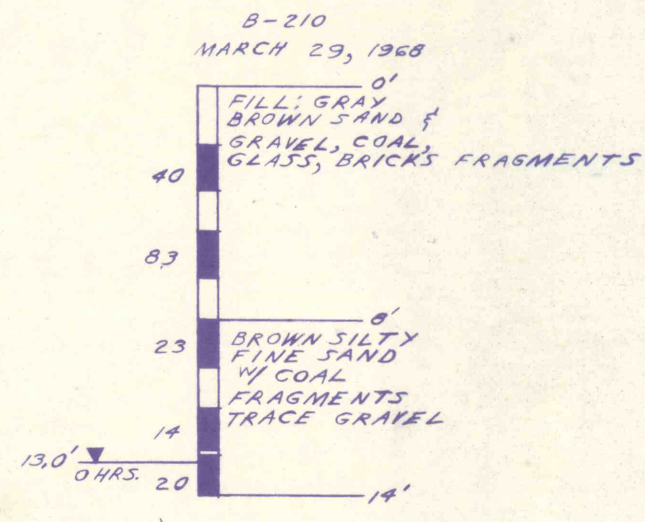



BENCH MARK	LOCATION	ELEV
#28	R.R. SPIKE IN POLE	754.55
#29	R.R. SPIKE IN 10" W. BIRCH	742.14

MANHOLE FRAME & COVERS TO BE WATERTIGHT
MANHOLE NOS. 115, 116, 117, 120, 121 & 128




PLAN
SCALE 1" = 100'-0"



PROFILE
SCALE 1" = 100' HOR. 1" = 10' VER.

LEGEND

- TEST OR AUGER BORING.
- SAMPLE LOCATION AND "STANDARD PENETRATION RESISTANCE."
- DISTURBED SAMPLE TAKE FROM AUGER.
- OBSERVED GROUNDWATER LEVEL, DEPTH FROM SURFACE AND ELAPSED TIME OF READING FROM BORING COMPLETION.



PROFILE JOHNSON CREEK
SCALE 1" = 100' HOR. 1" = 10' VER.

LACKAWANNA RIVER BASIN
SEWER AUTHORITY
LACKAWANNA COUNTY, PENNSYLVANIA
ARCHBALD - JESSUP - BLAKELY
OLYPHANT - THROOP - DICKSON CITY

INTERCEPTOR SEWER

BELLANTE AND CLAUSS INC. DATE DEC. 1968

130 N WASHINGTON AVE
SCRANTON, PENNSYLVANIA

AS NOTED
drawing no.