No-1 CROSS SECTIONS HARRY E COAL CO

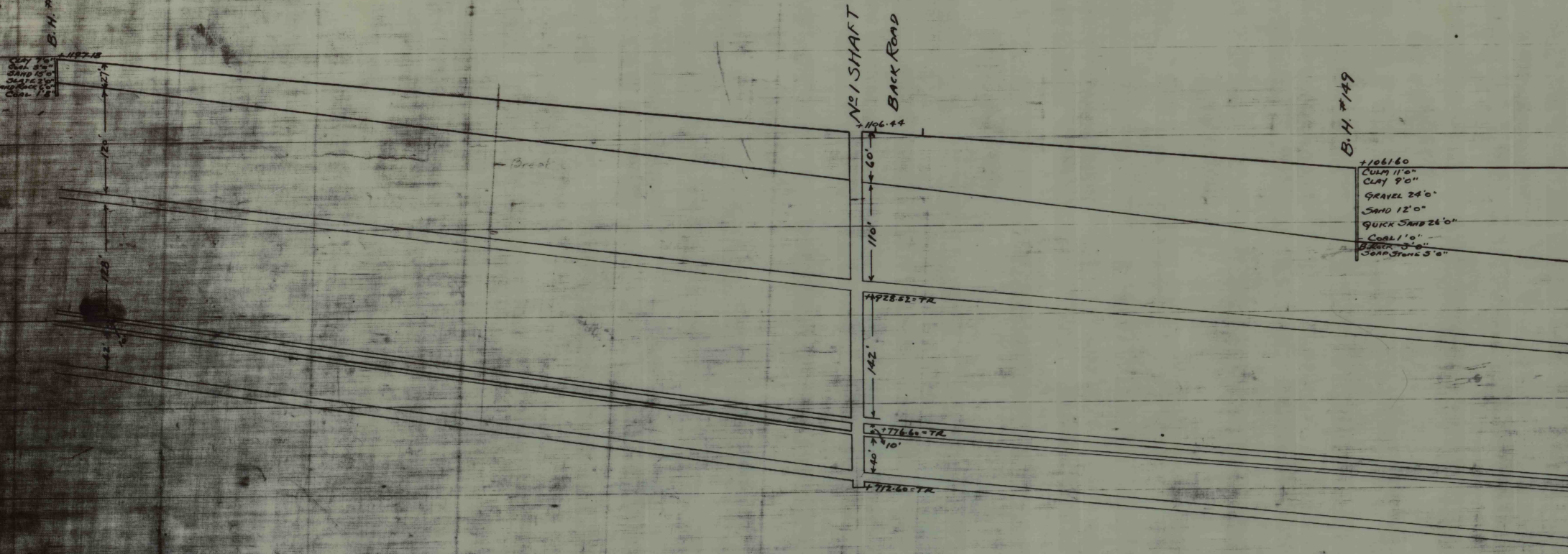
B.H. #151
+1197.18
CLAY 7'6"
COAL 3'0"
SAND 15'0"
SLATE 2'0"
SAND ROCK 6'0"
COAL 1'8"
27'
120'
128'
42'
Breast
No 1 SHAFT
BACK ROAD
+1106.44
60'
110'
+928.62=TR
142'
+776.60=TR
10'
40'
+712.60=TR
B.H. #149
+1061.60
CULM 11'0"
CLAY 9'0"
GRAVEL 24'0"
SAND 12'0"
QUICK SAND 26'0"
COAL 1'0"
B. ROCK 3'0"
SOAP STONE 5'0"

CROSS SECTION

Showing Veins on Line between
Edwin McNeill & Geo Peck Property
Harry E Colliery
Scale - 1in = 100ft

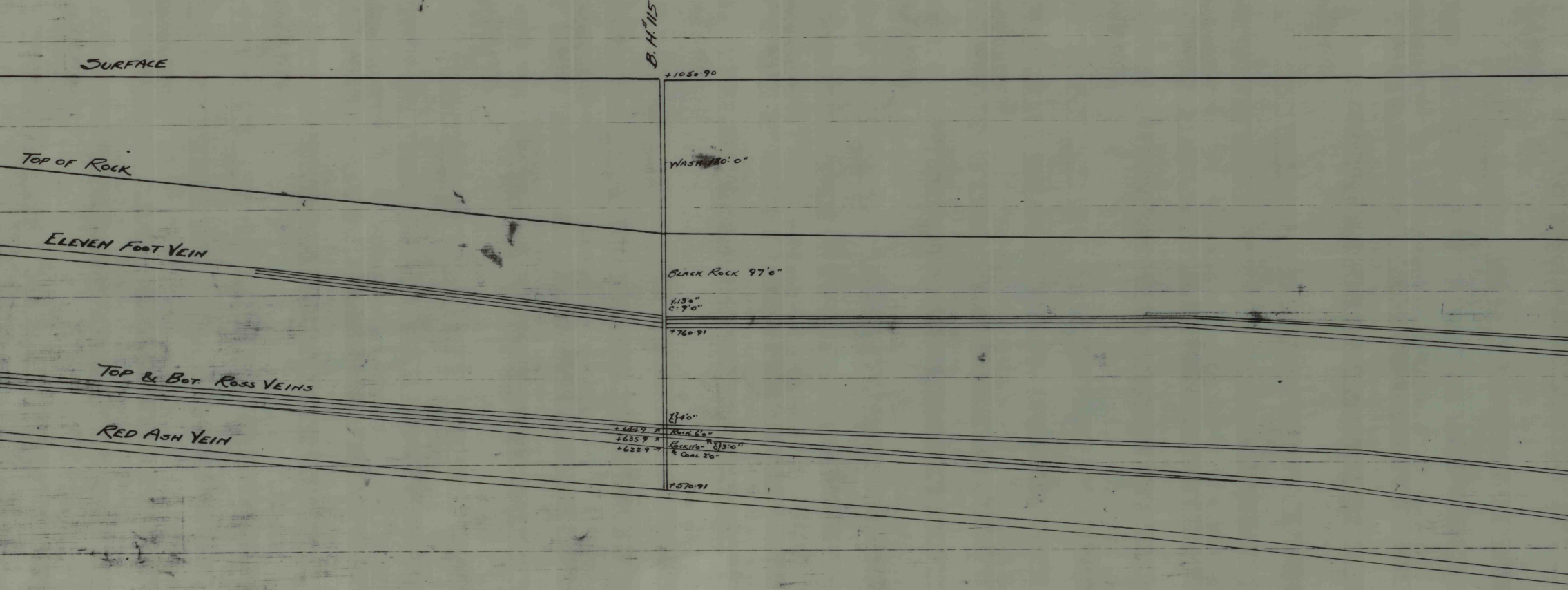

B. H. #115
SURFACE
+1050.90
WASH 180' 0"
TOP OF ROCK
ELEVEN FOOT VEIN
BLACK ROCK 97'0"
V: 13'0"
C: 9'0"
+760.91
TOP & BOT. ROSS VEINS
V C 4'0"
+644.9
ROCK 6'0"
+635.9
ROCK 11'0"
V C 3:0"
+622.9
COAL 2'0"
RED ASH VEIN
+570.91

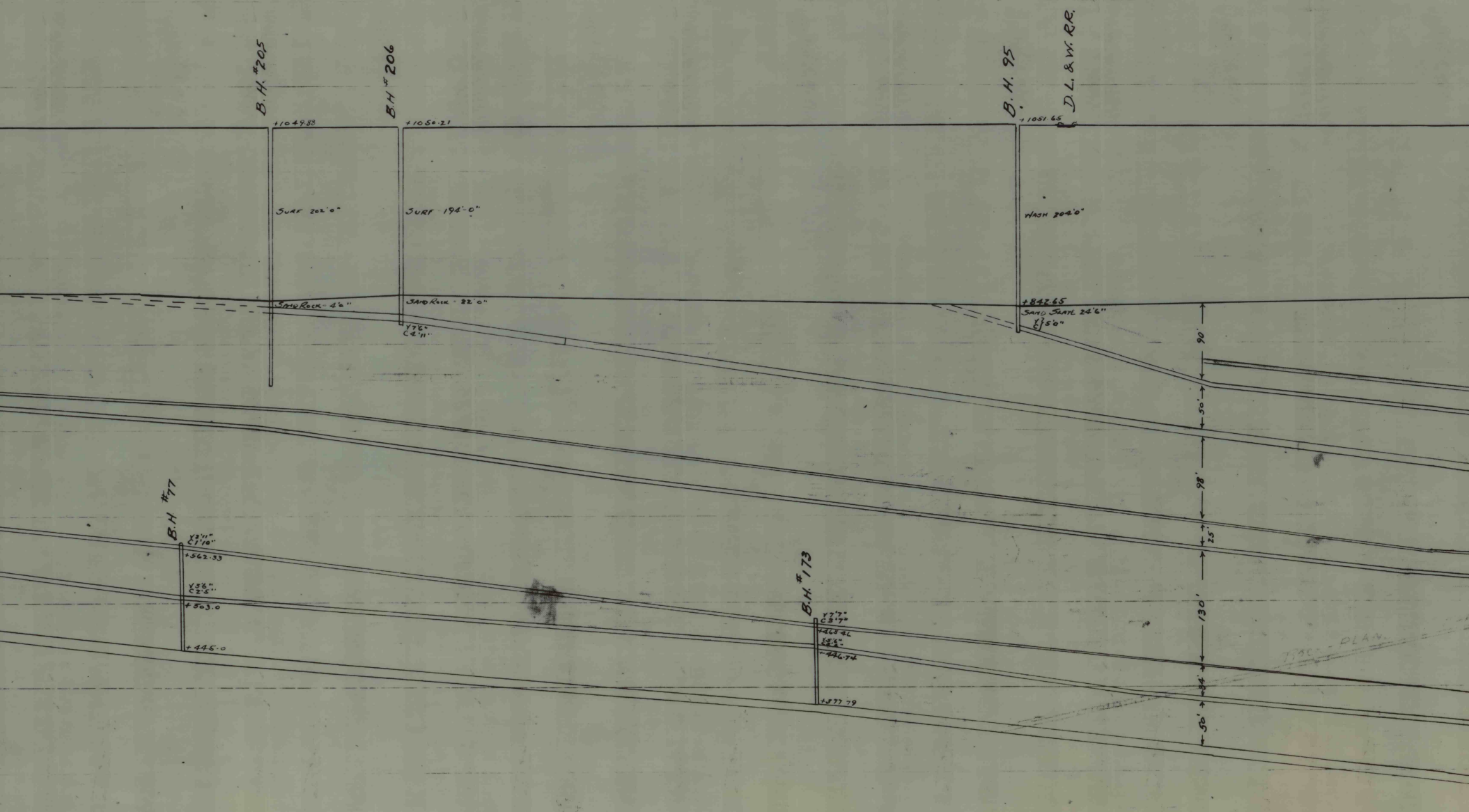
B.H. #205
+1049.88
SURF 202'0"
SAND ROCK - 4'0"
B.H #206
+1050.21
SURF 194'-0"
SAND ROCK - 82'0"
Y 7'6"
C 4'11"
B.H. 95
+1051.65
D.L.&W. R.R.
WASH 204'0"
+842.65
SAND SHALE 24'6"
Y
C 5'0"
90'
50'
98'
25'
130'
34'
50'
B.H #77
Y 2'11"
C 1'10"
+562.33
Y 5'6"
C 2'5"
+503.0
+445.0
B.H. #173
Y 7'7"
C 3'7"
+465.46
Y 5'6"
C 2'6"
+446.74
+377.79

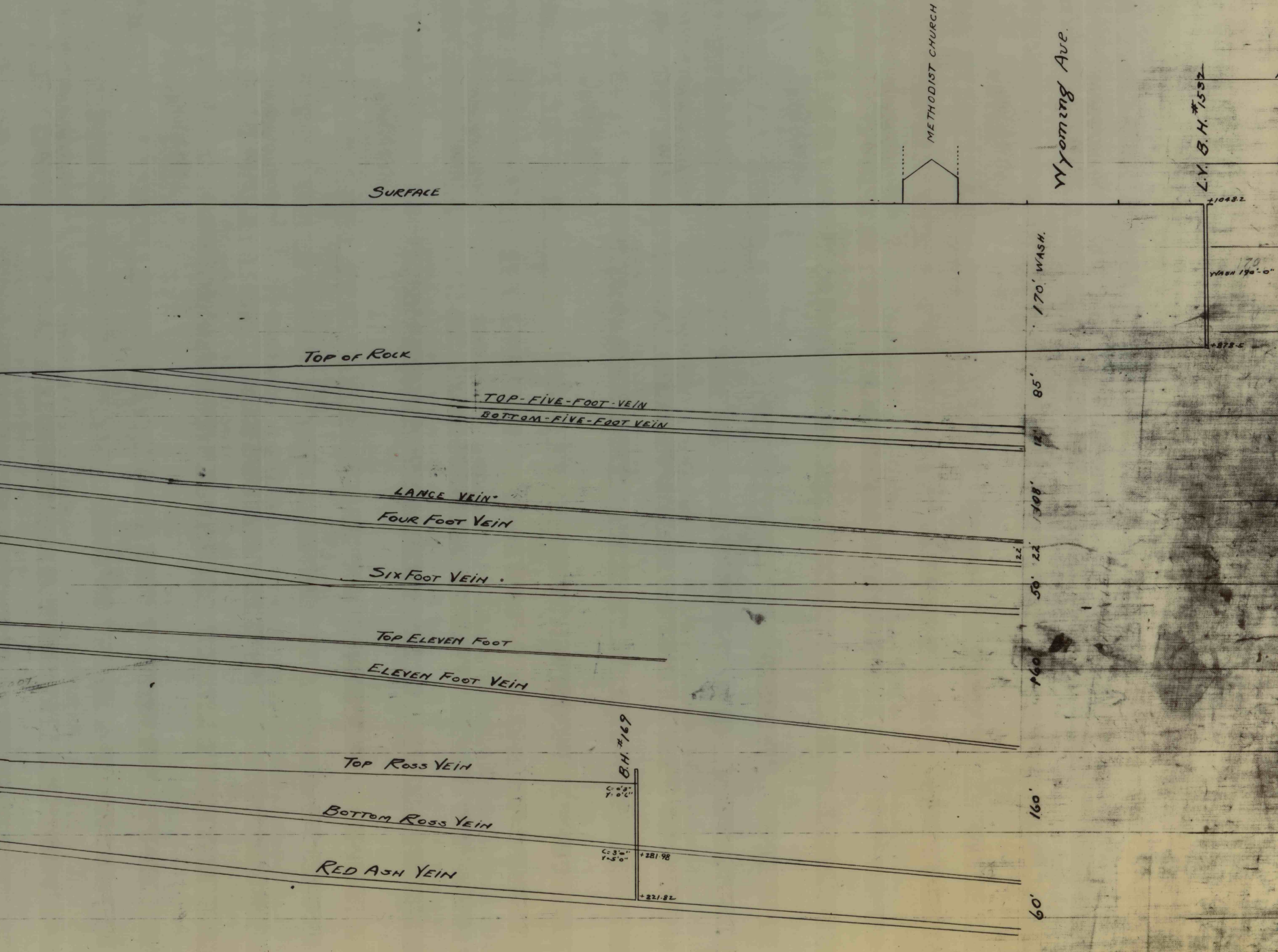
METHODIST CHURCH
Wyoming Ave.
L.Y. B.H. #1532
SURFACE
+1048.2
170' WASH.
WASH 190'-0"
170
+878.5
TOP OF ROCK
85'
TOP-FIVE-FOOT-VEIN
BOTTOM-FIVE-FOOT VEIN
12'
LANCE VEIN
108'
FOUR FOOT VEIN
22
22'
SIX FOOT VEIN
50'
TOP ELEVEN FOOT
ELEVEN FOOT VEIN
160'
B.H. #169
TOP ROSS VEIN
C= 0'3"
Y= 0'6"
160'
BOTTOM ROSS VEIN
C= 3'0"
Y= 5'0"
+281.98
RED ASH VEIN
+221.82
60'