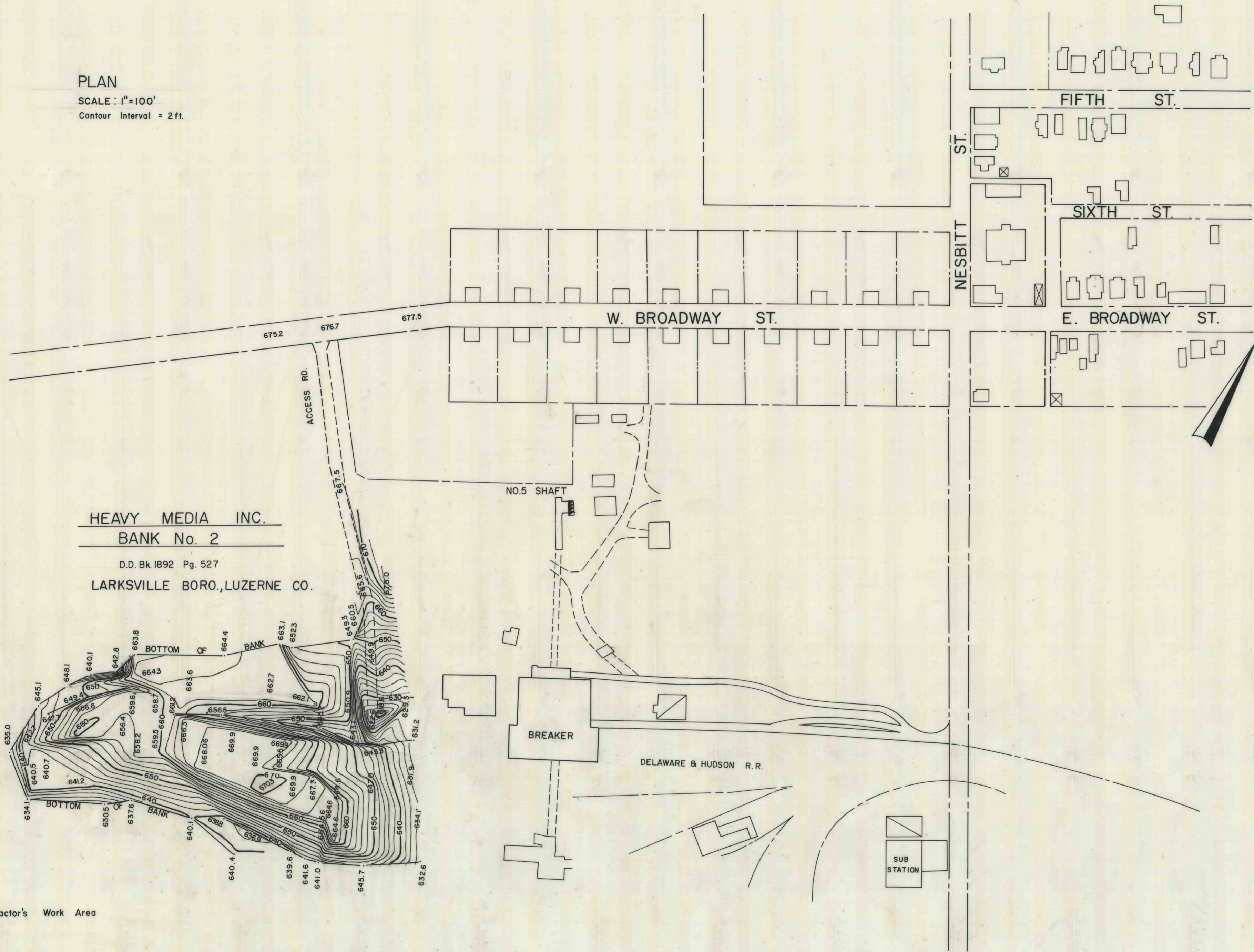


PLAN

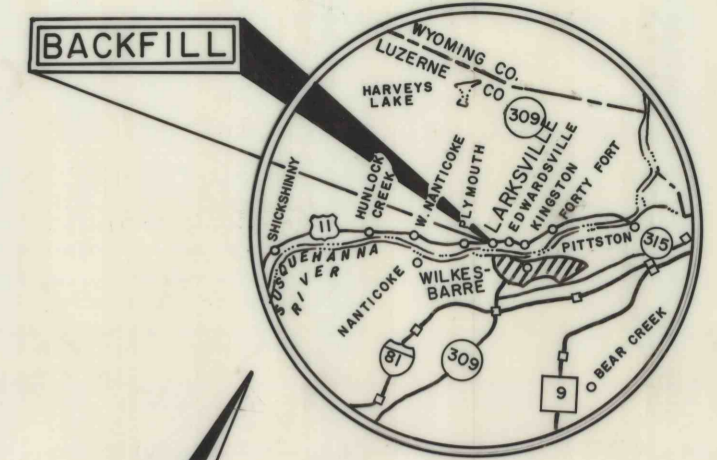
SCALE: 1"=100'
Contour Interval = 2 ft.



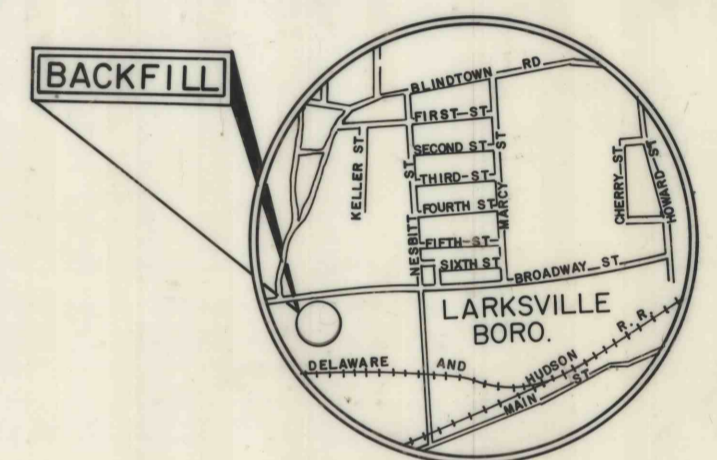
HEAVY MEDIA INC.
BANK No. 2
D.D. Bk. 1892 Pg. 527
LARKSVILLE BORO., LUZERNE CO.

BACKFILL

BACKFILL



LOCATION MAP
Scale 1 in. = 9 mi



VICINITY MAP
Scale 1 in. = 2000 ft.

NO.	DATE	REVISION	APPR.

SUBMITTED _____
DESIGNER _____
APPROVED _____
ACTING DISTRICT ENGINEER, WILKES-BARRE
APPROVED _____
DIRECTOR, BUREAU OF RESOURCES PROGRAMMING

COMMONWEALTH OF PENNSYLVANIA
DEPARTMENT OF ENVIRONMENTAL RESOURCES
OFFICE OF RESOURCES MANAGEMENT

PROJECT NO. OSM 40 (031-78) 101.1

BACKFILLING THE ABANDONED NOTTINGHAM COAL & AIR SHAFTS NOTTINGHAM COLLIERY PLYMOUTH BORO., LUZERNE CO., PENNA.

PLAN, LOCATION, VICINITY & HEAVY MEDIA REFUSE BANK #2

DRAWN BY R.D.C.	DATE	DRAWING NO.
CHECKED BY	SCALE As Shown	

Contractor's Work Area

68-12