
+912.0
900
800
700
600
500
400
300
200
100
0
14 FOOT BED
STRIPPING
NEW COUNTY BED
+858.1
+841.6
14 FOOT BED
+834.7
+805.7
+779.0
+742.0
+757.0
+859.0
ROCK BED
+909.3
TOP CLARK BED
BOT. CLARK BED
+801.0
+793.2
+785.5
+751.5
+724.5
+716.7
+734.0
+727.0
+690.5
+680.5
+670.3
HDG. 6A (G.I.)
+674.0
+668.0
HDG. 12 (EC)
+650.5
HDG #11
+624.3 HDG #3
P.C.Co. HDG
+555.6
No 3 DUNMORE BED
No 4 DUN. BED
+541.6
+524.6
+503.0
+485.2
GTR. 1
+446.4
+433.0
#2 1/2 WEST
+405.6
HDG. 43
HDG #3
+395.7
HDG #5
HDG. 26
THE PITTSTON CO-UNDERWOOD COLLY
THE HUDSON COAL CO OLYPHANT COLLY
P.C.CO. EICH "BELL LOT"
THROOP, WINTON & MOTT


ALICE ST
AGNES ST
+896.0
+923.2
+897.5
+900.5
Approx. Wash
No. 1 BED
No. 2 BED
UPPER +858.0
4 FOOT BED
+809.9
4 FOOT +845.0 BED
812.0
Aband.
HDG 3A
776.9
HDG 18
+766.0
DIAMOND BED
+764.0
+837.0
Abandoned
HDG. 16
784.4
+749.2
784.3
+753.9
4 FOOT BED
816.8
DIAMOND BED
+801.0
+776.3
+799.0
+748.0
+714.0
ROCK BED
Roll 45°
680.3
653.4
+686.5
+675.2
HDG. 21
+645.0
+627.0
HDG. 10
Abandoned
ROCK BED
+625.0
+615.7
HDG. 27
+578.0
+693.2
+653.0
+609.0
HDG. 11
RIDER BED
Abandoned
+605.4
+578.2
+646.0
+609.0
+571.0
HDG. A
+523.5
CTR.
+485.6
+496.0
14 FOOT BED
+571.3
HDG. 5
+544.4
HDG 7 +515.5
HDG. 7
+468.9
HDG. 13
+475.2
HDG. 6
+441.5
HDG. 20
HDG. 2
+455.1
HDG. #4
+428.5
NEW COUNTY BED
+406.4
HDG. 6A
+419.5
+388.7
HDG 24
+386.0
HDG. 5A
+369.0
TOP CLARK BED
BOT. CLARK BED
+357.0
HDG. 25
+361.5
+346.5
HDG. #2
+312.0
HDG. #7
HDG. #10
+250.6
+218.1
HDG. #12
+204.9
+207.6
HDG. #13
+184.7
+157.8
+144.5
HDG. #16
+146.9
HDG. 18
No. 3 DUNMORE BED
+119.1
No. 4 DUNMORE BED
CTR.
+92.4

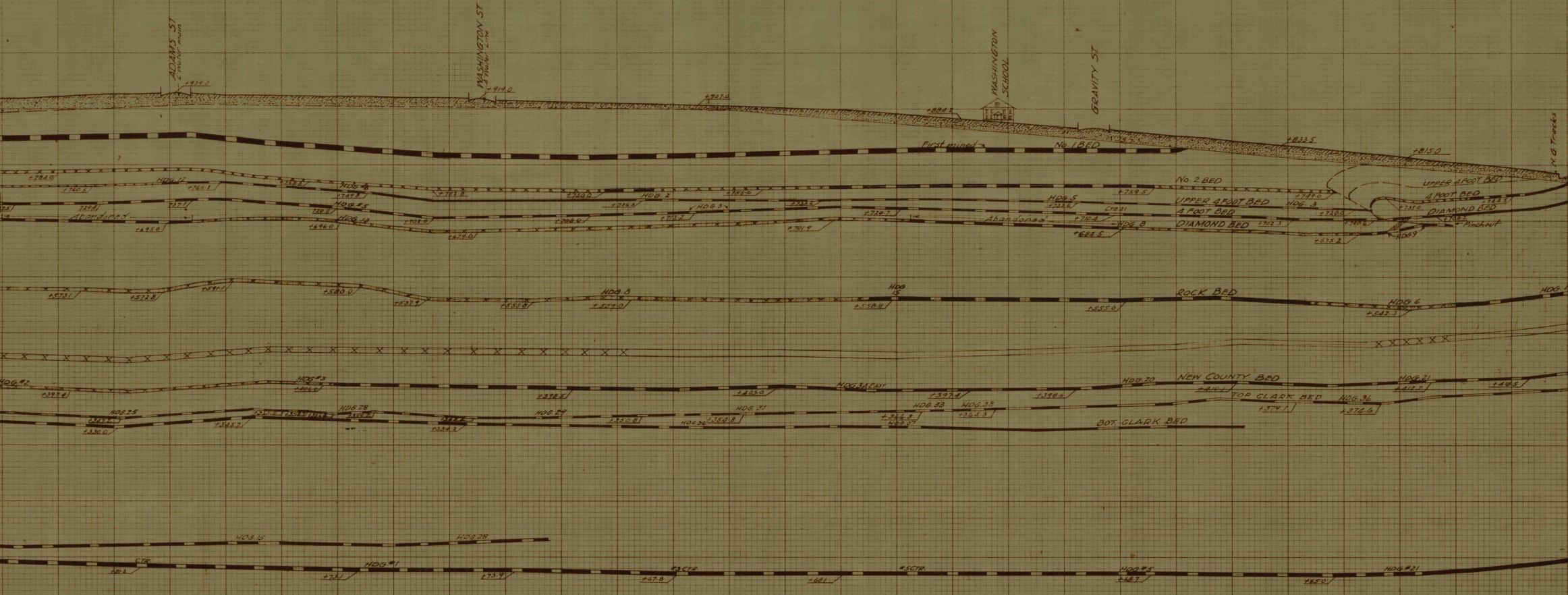
ADAMS ST
6" Water main
+939.0
WASHINGTON ST
4" Water Line
+914.0
+907.0
+884.2
WASHINGTON SCHOOL
GRAVITY ST
+833.5
+815.0
H. G. Tracks
First mined
No. 1 BED
No. 2 BED
UPPER 4 FOOT BED
4 FOOT BED
DIAMOND BED
Abandoned
Pinchout
+784.0
+760.5
HDG. 12
+766.1
HDG. 4
+749.8
+763.8
+750.0
HDG. 2
+755.0
+759.5
+749.0
729.4
737.1
HDG. #5
720.6
+702.0
+726.3
HDG. 3
+708.0
+713.2
+720.7
HDG. 5
+732.6
CTR. 21
+710.4
HDG. 8
+684.5
+695.0
+696.0
HDG. 13
+679.0
+701.9
+702.3
+720.0
+739.0
+744.5
+708.2
+675.2
HDG. 9
ROCK BED
+573.1
+572.8
+591.1
+580.0
+537.9
+555.8
HDG. 8
+559.0
HDG. 15
+558.8
+555.0
HDG. 6
+542.3
NEW COUNTY BED
HDG. #2
+397.4
HDG. #3
+406.0
+398.5
+403.0
HDG. 3A EAST
+397.4
+398.6
HDG. 20
+410.1
HDG. 21
+412.2
+418.5
TOP CLARK BED
BOT. CLARK BED
HDG. 25
+347.2
+330.0
+345.7
HDG. 28
HDG. 29
+334.2
+350.8
HDG. 31
HDG. 36
+354.8
HDG. 33
HDG. 38
+366.8
+364.3
HDG. 37
+379.1
HDG. 36
+374.6
HDG. 15
HDG. 28
CTR.
+81.2
HDG. #1
+73.1
+73.9
#3 CTR.
+67.8
#5 CTR.
+68.1
HDG. #5
+68.7
+65.0
HDG. #21

OLYPHANT DIVISION
CROSS SECTION

A-B

THRU COAL MEASURES LOOKING S.W.
BELL LOT TO LACK'A. COAL CO. LTD.
SCALE 1" = 100'


D.&H. R.R. TRACKS
N. VALLEY AVE.
+776.1
+765.0
+764.0
LACKAWANNA RIVER
N.Y.O.&W. R.R.
+765.2
B.H. #542
+771.5
MAIN ST.
6" Water
16" Water
+773.3
1 ST. ST.
4" Water
+741.4
Solid
First Mined
Approx. Wash
NEW COUNTY BED
HDG 32 TOP CLARK BED
+573.3
+568.7
+563.0
+536.4
HDG 34 W
HDG 43 E
HDG 20
+693.8
+610.0
HDG 21
+553.0
+563.5
First Mined
+520.0
Dunmore #4 Bed
CTR.
CTR.
+246.2
+221.0
+171.0
HDG #3
+114.6
+57.0
HDG #34
HDG 33
+82.8
CTR. 1
+96.2
HDG 31

POSTED	BY WHOM	POSTED	BY WHOM
10-25-43	HR		
5-20-54	HR		


2ND ST
4" Water
+815.8
3RD ST
6" Water
+814.9
+831.1
4TH ST
6" Water
5TH ST
8" Water
+859.5
6TH ST
4" Water
+897.5
7TH ST
6" Water
+935.6
POSTAL TEL. Co.
SCR. ELEC. Co.
SCOTT RD.
+1031.0
RICHARDS SHAFT
SURF. EL. 1038.1
9TH ST.
+1083.0
+883.4
+826.0
+858.0
ROCK BED
HDG. #14
+706.0
+709.0
+714.0
CTR #3
+730.0
+741.3
CTR #5
+774.0
+797.3
14 FOOT BED
+647.5
+670.1
+681.0
+685.6
+735.0
No. 3 DUNMORE BED
No. 4 DUNMORE BED
HDG. 7
B.H. 660
+211.7
+140.0
+229.7
+234.0
+248.0
HDG. 9
+258.0
#1C
B.H.
+278.4
HDG. 13N
B.H.
PROJ.
330' N.E.
+331.0
HDG. 13N.
+363.2
Pl


LLARS ABANDONED
2272.0
10TH ST.
HUDSON COAL CO. MARIA HULL TRACT.
LACKA. COAL CO. LTD.
"B"
WM. HULL'S SONS
WM. MILES TRACT
"A"
DEL. & HUD. Co.
"B"
MARIA HULL
BELL LOT
STOTT
DEL. & HUD. CO.
PIERCE, LAW & WINTON