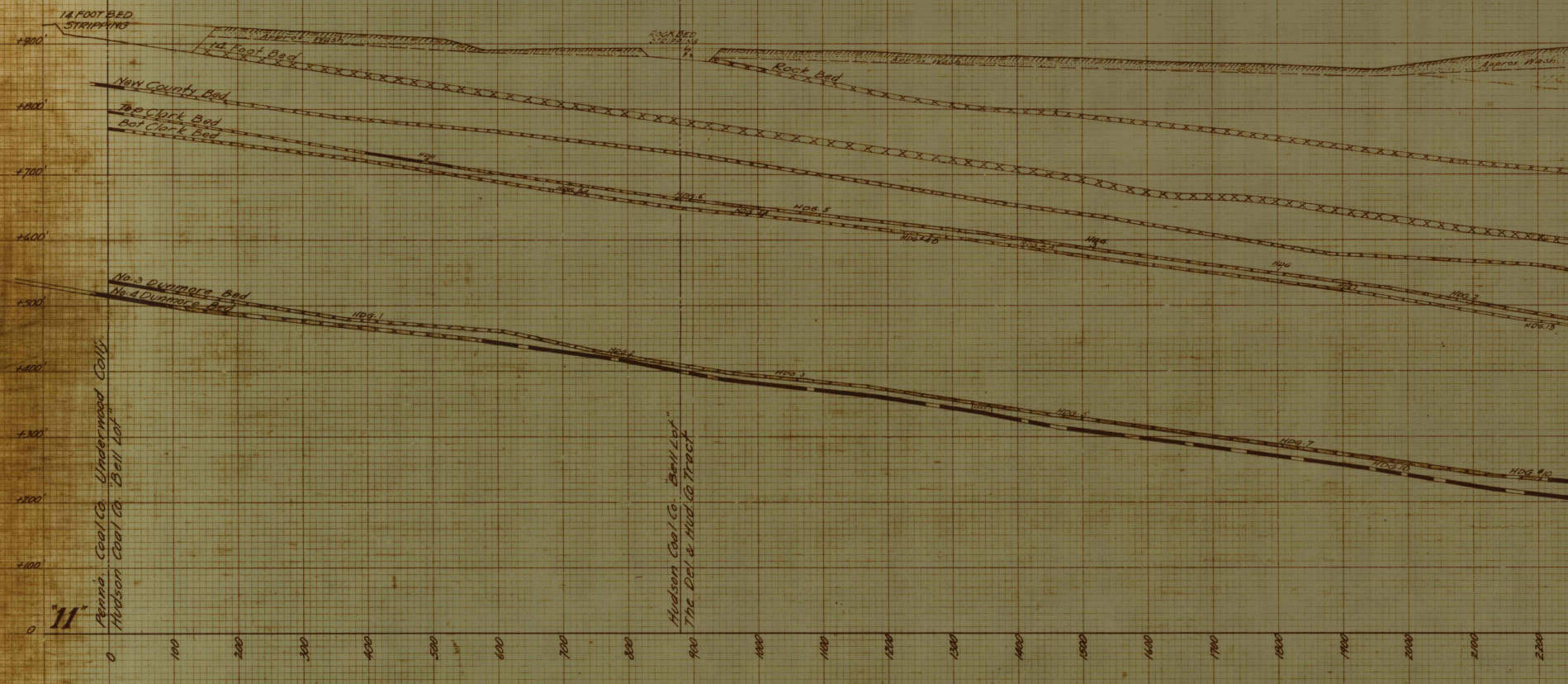
14 FOOT BED STRIPPING
Approx. Wash
14 Foot Bed
ROCK BED STRIPPING
Rock Bed
Approx. Wash
New County Bed
Top Clark Bed
Bot Clark Bed
No. 3 Dunmore Bed
No. 4 Dunmore Bed
HDG. 1
HDG. 2
HDG. 3
HDG. 5
HDG. 6
HDG. 7
HDG. 10
HDG. #10
HDG. 13
+900'
+800'
+700'
+600'
+500'
+400'
+300'
+200'
+100'
0
"11"
Penna. Coal Co. Underwood Coll'y
Hudson Coal Co. "Bell Lot"
Hudson Coal Co. "Bell Lot"
The Del & Hud. Co Tract
0
100
200
300
400
500
600
700
800
900
1000
1100
1200
1300
1400
1500
1600
1700
1800
1900
2000
2100
2200

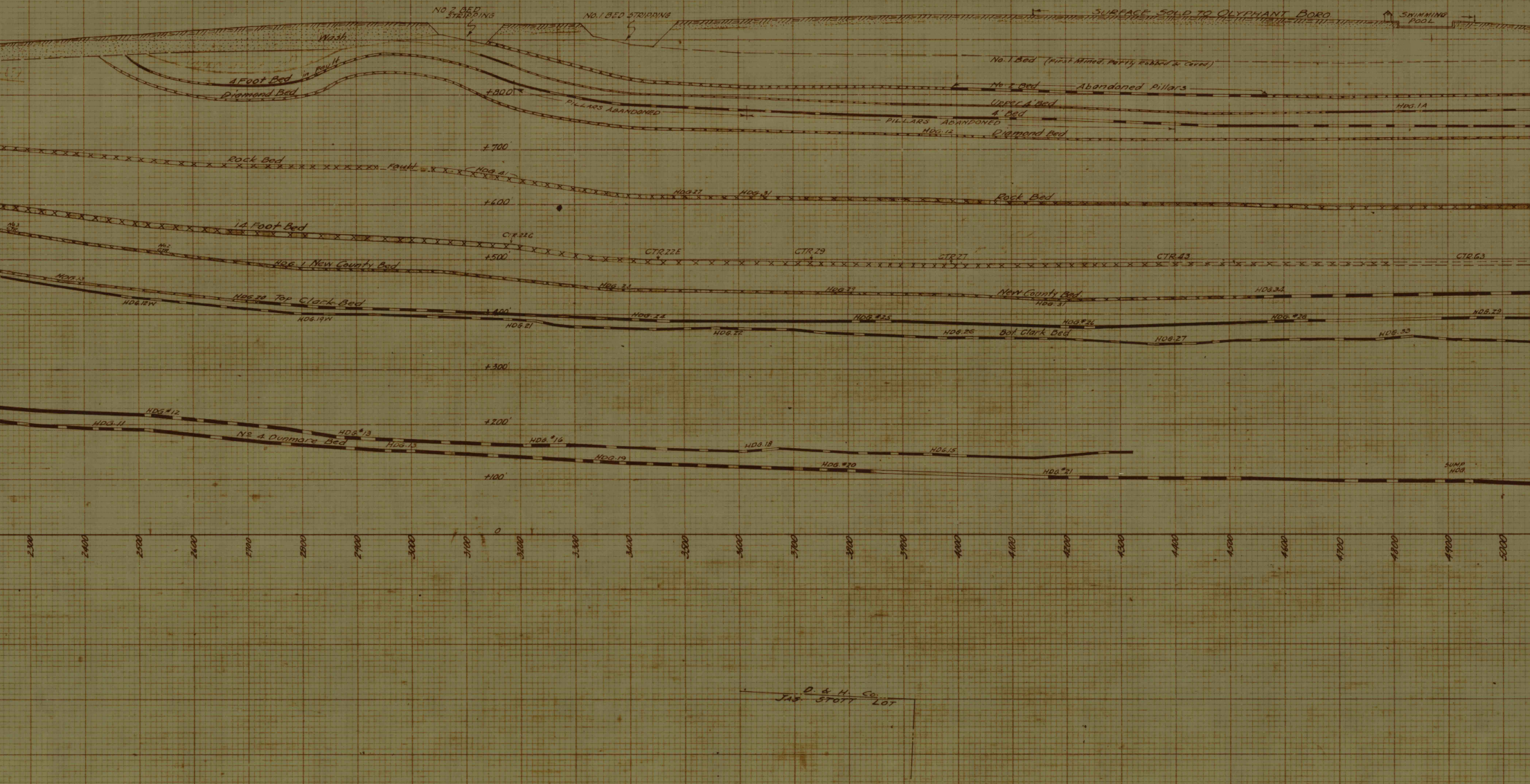
NO. 2 BED STRIPPING
NO. 1 BED STRIPPING
SURFACE SOLD TO OLYPHANT BORO
SWIMMING POOL
Wash
No. 1 Bed (First Mined, Partly Robbed & Caved)
No. 2 Bed
Abandoned Pillars
Upper 4' Bed
4' Bed
HDG. 1A
PILLARS ABANDONED
PILLARS ABANDONED
HDG. 12
Diamond Bed
4 Foot Bed
in Fault
Diamond Bed
+800'
+700'
Rock Bed
Fault
HDG. 41
HDG. 27
HDG. 31
Rock Bed
+600'
14 Foot Bed
CTR. 22C
CTR. 22E
CTR. 29
CTR. 27
CTR. 43
CTR. 63
No. 1 CTR.
No. 2 CTR.
+500'
HDG. 1 New County Bed
HDG. 23
HDG. 29
New County Bed
HDG. 31
HDG. 34
HDG. 13
HDG. 12W
HDG. 20 Top Clark Bed
HDG. 19W
+400'
HDG. 24
HDG. 21
HDG. 22
HDG. #25
HDG. 26
HDG. #26
Bot. Clark Bed
HDG. 27
HDG. #28
HDG. 33
HDG. 29
+300'
HDG. #12
HDG. 11
HDG. #13
No 4 Dunmore Bed
HDG. 13
HDG. #16
HDG. 18
HDG. 15
HDG. 19
HDG. #20
HDG. #21
SUMP HDG.
+200'
+100'
0
2300
2400
2500
2600
2700
2800
2900
3000
3100
3200
3300
3400
3500
3600
3700
3800
3900
4000
4100
4200
4300
4400
4500
4600
4700
4800
4900
5000
D. & H. Co.
JAS. STOTT LOT


GRAVITY ST
4" Water Main
No.1 Bed
Nº 2 Bed
+800'
UPPER 4 FT. BED
HDG. 20
4 FOOT BED
DIAMOND BED
Reserved
+700'
8" Water Main
H.C.G. N.G.Track
Pole Line H.C.G.
D.&H. Co. Tracks
6" Water Main
N. VALLEY AVE.
N. DELAWARE ST.
10" Water Main
3" Water Main
N. SUSQ. AVE.
6" Water Main
N. WILLOW ST.
Approx. Wash
14 Foot Bed
858.5
CTR. 32
New County Bed
HDG. 33
HDG
+600'
ROCK BED
HDG. 17
#45 TUN
HDG. 32
CTR. 85
+500'
HDG. #35
488.0
HDG. 34W
HDG. 37
HDG. 39
HDG. 36
NEW COUNTY BED
TOP CLARK BED
HDG. 43W
HDG. 31
HDG. 33
HDG. 37
+400'
HDG. 36
HDG. 37
HDG. 38
THROOP. WINTON & MOTT. TRACT
DEL. & HUD. CO.
+300'
HDG. 25
+200'
HDG. 22
#SCTR. HDG.
HDG. 26
+100'
HDG. 30
HDG. 24
HDG. 45
DATUM 0
0
5100
5200
5300
5400
5500
5600
5700
5800
5900
6000
6100
6200
6300
6400
6500
6600
6700
6800
6900
7000
7100
7200
7300
7400
7500
7600
7700

OLYPHANT DIVISION
CROSS SECTION
11-12

VICINITY OF GRANT ST. IN
OLYPHANT & BLAKELY BORO'S.
SCALE 1"=100'   JULY 10, 1930.

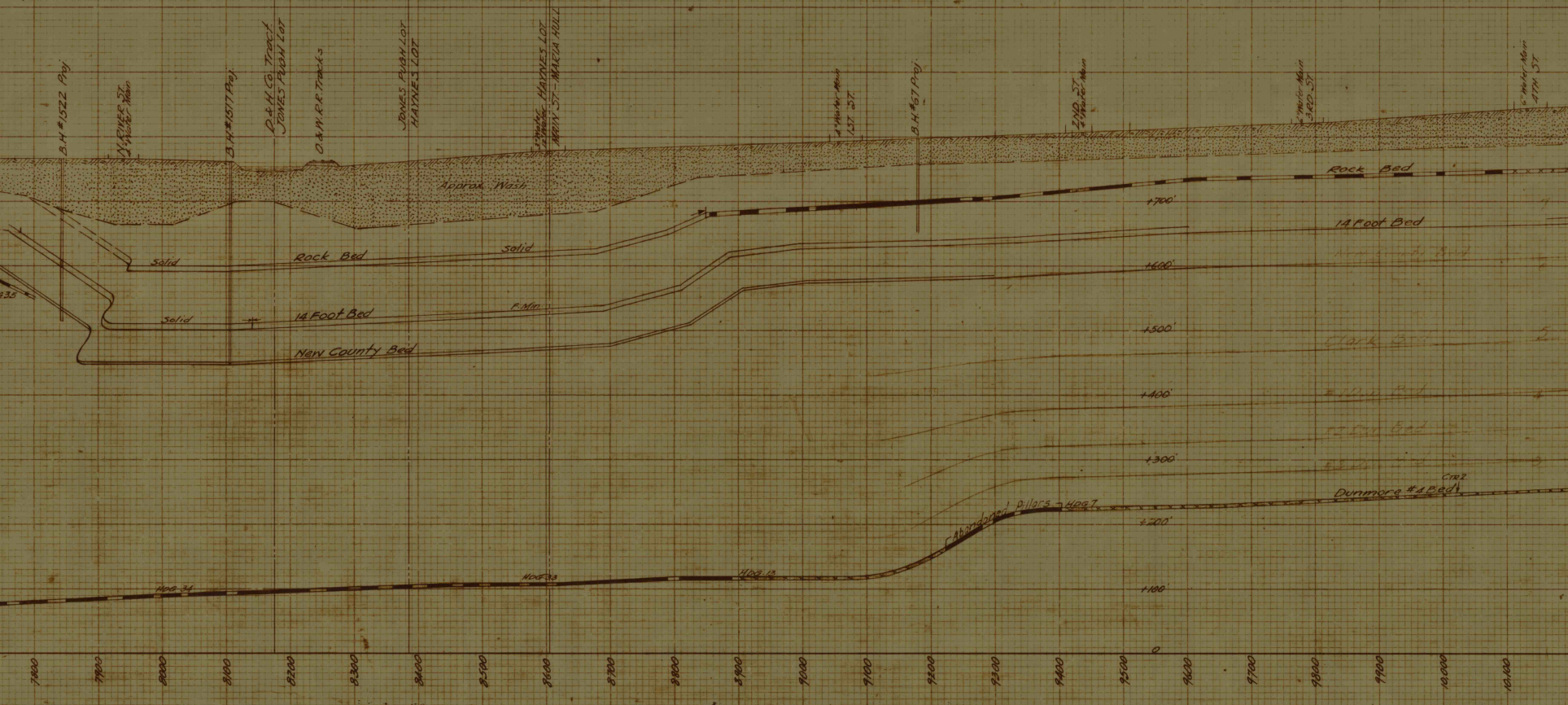
B.H.#1522 Proj
N. RIVER ST.
2" Water Main
B.H.#1517 Proj.
D.&H. Co. Tract
JONES PUGH LOT
D.&W. R.R. Tracks
JONES PUGH LOT
HAYNES LOT
3" Water
12" Water
HAYNES LOT
MAIN ST.-MARIA HULL
4" Water Main
1ST ST.
B.H.#67 Proj.
2ND. ST.
4" Water Main
6" Water Main
3RD. ST.
6" Water Main
4TH ST.
Approx. Wash
Rock Bed
Solid
Rock Bed
Solid
Solid
14 Foot Bed
F. Min.
New County Bed
14 Foot Bed
435
+700'
+600'
+500'
Clark Bed
+400'
+300'
+200'
+100'
0
Abandoned Pillars
HOG 7
Dunmore #4 Bed
CTR 2
HOG 34
HOG 33
HOG 13
7800
7900
8000
8100
8200
8300
8400
8500
8600
8700
8800
8900
9000
9100
9200
9300
9400
9500
9600
9700
9800
9900
10,000
10,100

MARIA HULL TRACT
LACK'A COAL CO. EXCH. D.L.&W. PAR. C


RUSSIAN CEMETERY
B.H. #808
9TH ST.
B.H. #575
8TH ST.
6" Water
7TH ST.
6" Water Main
6TH ST.
4" Water Main
5TH ST.
Approx. Wash
Approx. Wash
+981.0
+880.0
PILLARS ABANDONED
Hog 28W
Hog 13N
Hog 9
"12"
"11"
MARIA HULL
PIERCE LAW & WINTON
STEVENS FARM
MOSES DOLPH
THROOP WINTON & MOTT
N 41°24' W
STOTT LOT
FERRIS LOT
DEL. & HUD. CO.
BELL LOT
W.M. MILES TRACT
MARIA HULL TRACT
LACK'A COAL CO.
+1100'
+1000'
+900'
+800'
+700
+600'
+500'
+400'
+300'
+200'
+100'
0
10,200
10,300
10,400
10,500
10,600
10,700
10,800
10,900
11,000
11,100
11,200
11,300
11,400
11,500
11,600
11,700
11,800
11,900
12,000
12,100
12,200
12,300
12,400
12,500

POSTED	BY	POSTED	BY
7-10-30	K.M.		
3-20-31	K.M.		
11-21-32	K.M.		
6-25-34	K.M.		
7-25-35	K.M.		
7-27-36	R.S.-K.M.		
9-10-37	K.M.		
7-24-44	FR		
8-4-50	FR		
4-9-54	FR		