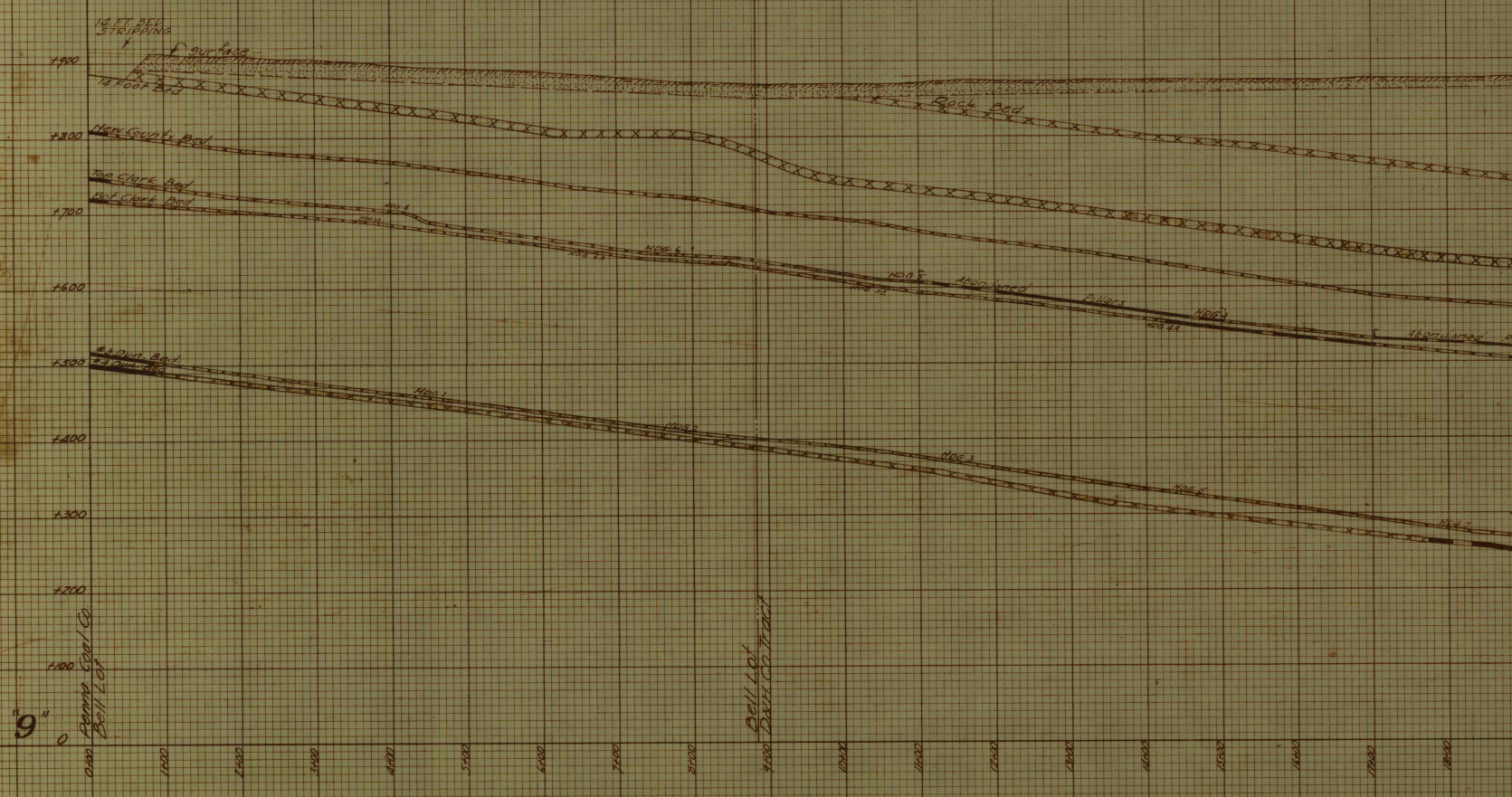
14 FT. BED STRIPPING
Surface
14 Foot Bed
Rock Bed
New County Bed
Top Clark Bed
Bot Clark Bed
HDG. 4
HDG. 5
Abandoned
Pillars
HDG. 4A
Abandoned
#3 Dun. Bed
#4 Dun. Bed
HDG. 1
HDG. 2
HDG. 3
HDG. 6
+900
+800
+700
+600
+500
+400
+300
+200
+100
0
"9"
Penna Coal Co
Bell Lot
Bell Lot
D&H Co Tract
0+00
1+00
2+00
3+00
4+00
5+00
6+00
7+00
8+00
9+00
10+00
11+00
12+00
13+00
14+00
15+00
16+00
17+00
18+00

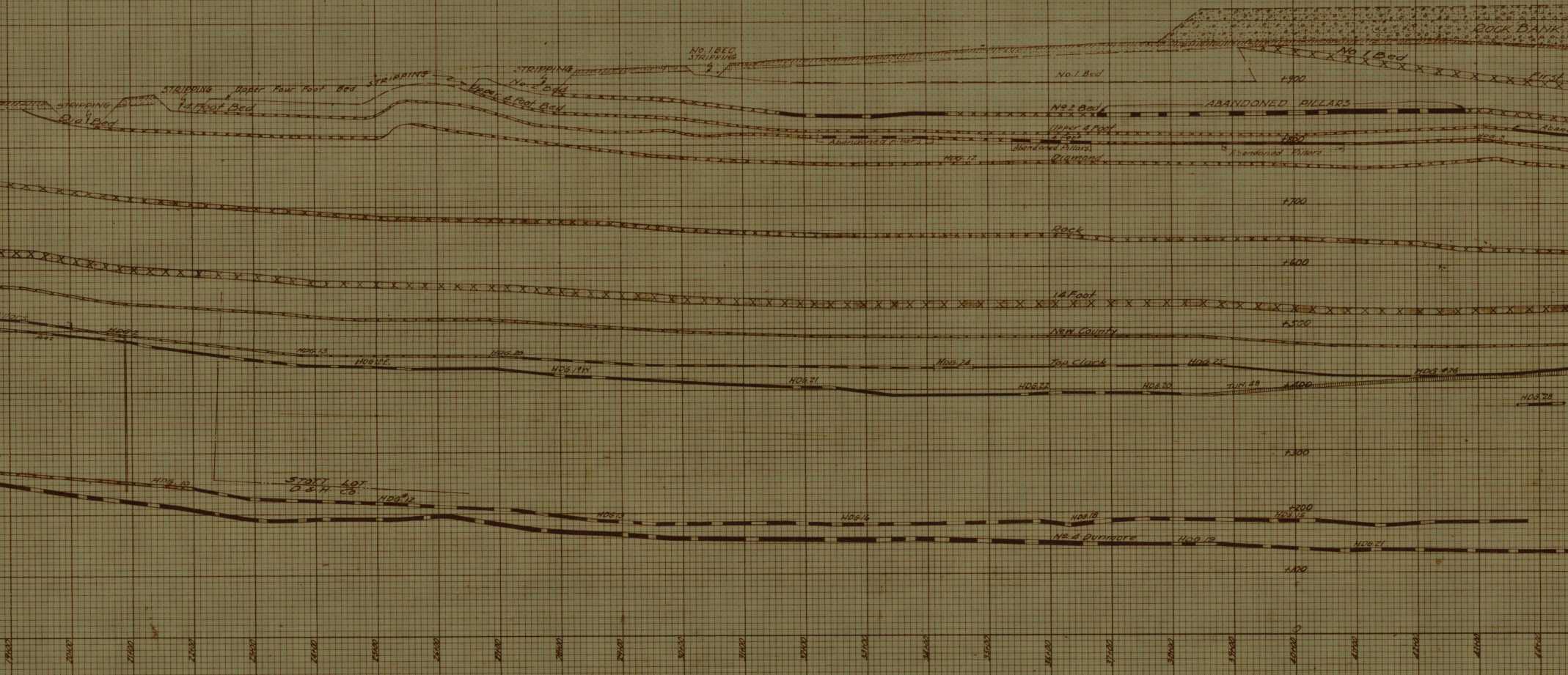
ROCK BANK
No. 1 BED STRIPPING
STRIPPING
No. 2 Bed
STRIPPING
Upper 4 Foot Bed
STRIPPING
Upper Four Foot Bed
4 Foot Bed
STRIPPING
Dia'l Bed
No. 1 Bed
No 1 Bed
First
+900
No 2 Bed
ABANDONED PILLARS
Upper 4 Foot
4 Foot
Abandoned pillars
Abandoned Pillars
Abandoned Pillars
Aban
HDG. 3
HDG. 12
Diamond
+800
+700
Rock
+600
14 Foot
+500
New County
pillars
HDG. 7
HDG. 13
HDG. 20
HDG. 12 E.
HDG. 19 W.
HDG. 21
HDG. 24
Top Clark
HDG. 25
HDG. #26
HDG. 22
HDG. 20
TUN. 48
+400
HDG. 28
+300
STOTT LOT
D. & H. Co.
HDG. 10
HDG. #12
HDG. 13
HDG. 16
HDG. 18
HDG. 15
+200
No 4 Dunmore
HDG. 19
HDG. 21
+100
0
19+00
20+00
21+00
22+00
23+00
24+00
25+00
26+00
27+00
28+00
29+00
30+00
31+00
32+00
33+00
34+00
35+00
36+00
37+00
38+00
39+00
40+00
41+00
42+00
43+00
44+00


...mined Partly Robbed
No.1 Bed
ABANDONED
...doned
No.2 Bed
Abandoned
HDG 4
HDG 45
Upper 4 Ft Bed
4 Ft Bed
Diamond Bed
N.Ga.Tracks
GRASSY ISLAND No.2 SHAFT
SURF. ELEV. +844.34
N.Ga.Tracks
Water Main
Pole Line H.C.Co.
St.Ga.Tracks
N.Ga.Tracks
D.&H.CO.R.R. TRACKS
COAL STORAGE
MAIN LINE
N.VALLEY AVE
Water Main
10" Water Main
N.DELAWARE AVE
Water Main
N.SUSQUEHANNA AVE
Rock Bed
14 Foot Bed
New County Bed
Top Clark Bed
HDG #28
SUMP ...EA
HDG 35
HDG 34E
HDG 17
HDG 32
HDG 35
CTR 33
CTR 1
SUMP HDG
HDG 2
RET. AWYS.
HDG 22
HDG 25
HDG 45
GRASSY #2 SHAFT
45+00
46+00
47+00
48+00
49+00
50+00
51+00
52+00
53+00
54+00
55+00
56+00
57+00
58+00
59+00
60+00
61+00
62+00
63+00
64+00
65+00
66+00
67+00
68+00
69+00
70+00
71+00

OLYPHANT DIVISION
CROSS SECTION
9-10

THRU COAL MEASURES
LOOKING S.W. THRU G.I. SHAFT
SCALE 1"=100' FEB. 15, 1930.

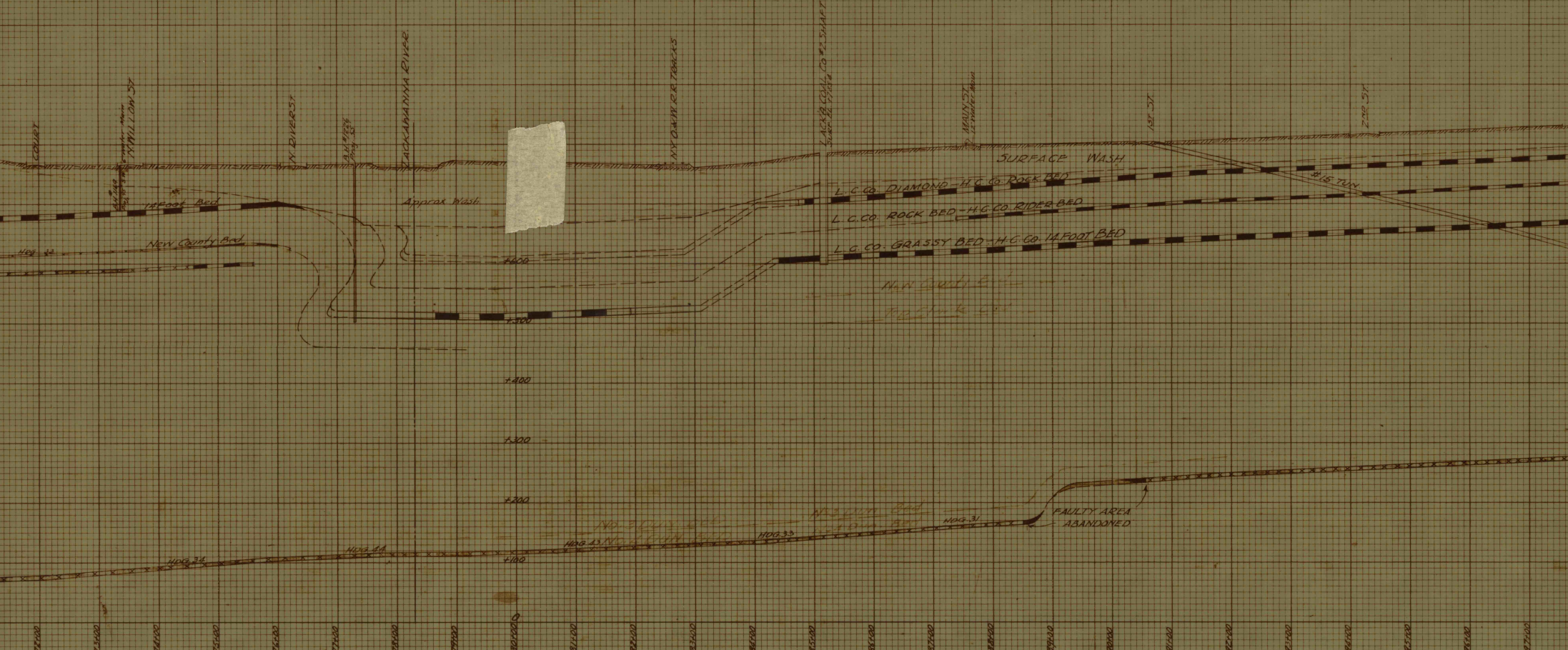
COURT
B.H. #1149
6" Water Main
N. WILLOW ST
N. RIVER ST
B.H. #1226
LACKAWANNA RIVER
N.Y. O.&W. R.R. TRACKS
LACK'A COAL CO #2 SHAFT
Surf. El. 778.5
MAIN ST.
12" Water Main
1ST ST.
2ND ST.
SURFACE WASH
Approx Wash
14 Foot Bed
New County Bed
HOG. 32
L.C. Co. DIAMOND - H.C. Co. ROCK BED
L.C. CO. ROCK BED - H.C. CO. RIDER BED
L.C. CO. GRASSY BED - H.C. Co. 14 FOOT BED
#15 TUN.
N.W. County Bed
HOG. 34
HOG. 44
HOG. 43
HOG. 33
HOG. 31
FAULTY AREA ABANDONED
+600
+500
+400
+300
+200
+100
0
72+00
73+00
74+00
75+00
76+00
77+00
78+00
79+00
80+00
81+00
82+00
83+00
84+00
85+00
86+00
87+00
88+00
89+00
90+00
91+00
92+00
93+00
94+00
95+00
96+00
97+00

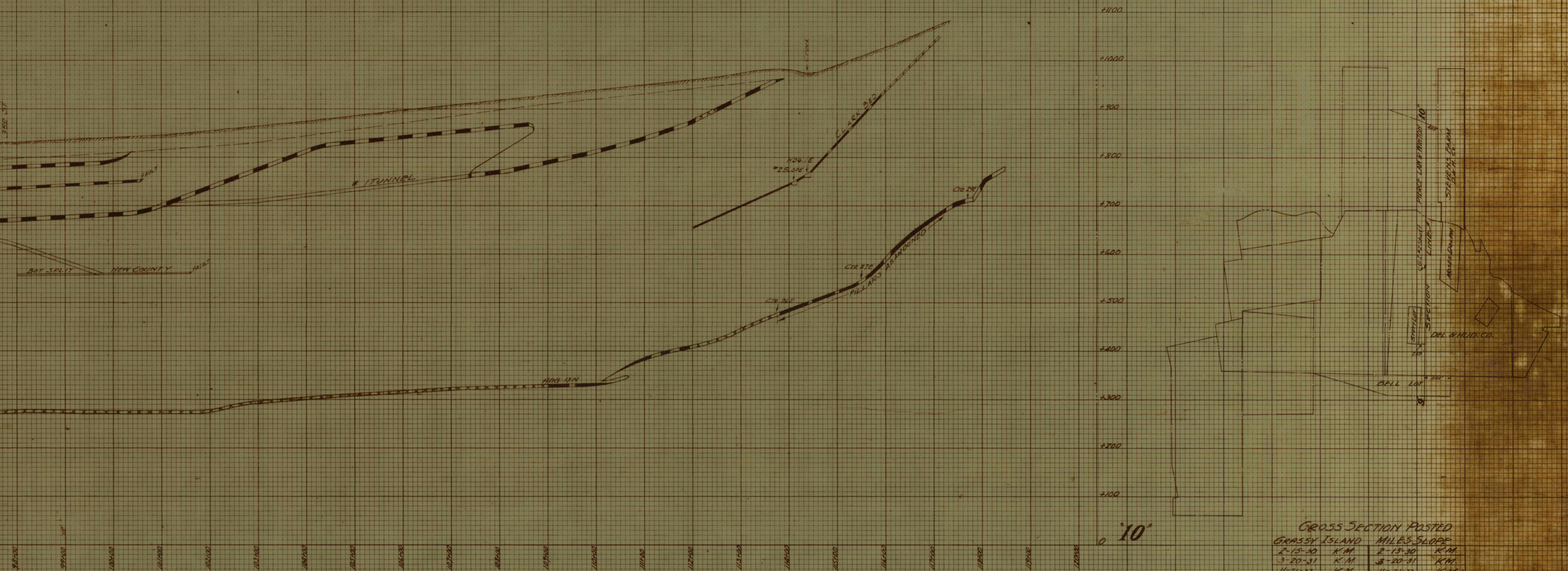
3RD ST
FAULT
# 1 TUNNEL
BOT. SPLIT
NEW COUNTY
FAULT
Creek
CLARK BED
HDG. 1E
#2 SLOPE
CTR. 26E
CTR. 27E
PILLARS ABANDONED
CTR. 29E
HDG. 13N
+1100
+1000
+900
+800
+700
+600
+500
+400
+300
+200
+100
0
"10"
98+00
99+00
100+00
101+00
102+00
103+00
104+00
105+00
106+00
107+00
108+00
109+00
110+00
111+00
112+00
113+00
114+00
115+00
116+00
117+00
118+00
119+00
120+00
PIERCE LAW & WINTON
"10"
STEVENS FARM
D. & H. CO.
G.I. #2 Shaft
LINE
SECTION
MOSES DOLPH
STOTT LOT
DEL. & HUD. CO.
BELL LOT
1155'
"9"

CROSS SECTION POSTED

GRASSY ISLAND		MILES SLOPE	
2-15-30	K.M.	2-15-30	K.M.
3-20-31	K.M.	3-20-31	K.M.
11-21-32	K.M.	11-21-32	K.M.
6-25-34	K.M.	6-8-34	K.M.
7-24-35	K.M.	7-24-35	K.M.
7-28-36	K.M.	7-28-36	K.M.
9-10-37	K.M.	9-10-37	K.M.
7-20-44	FR	7-20-44	FR
3-15-50	FR	3-15-50	FR
4-8-54	FR	4-8-54	FR